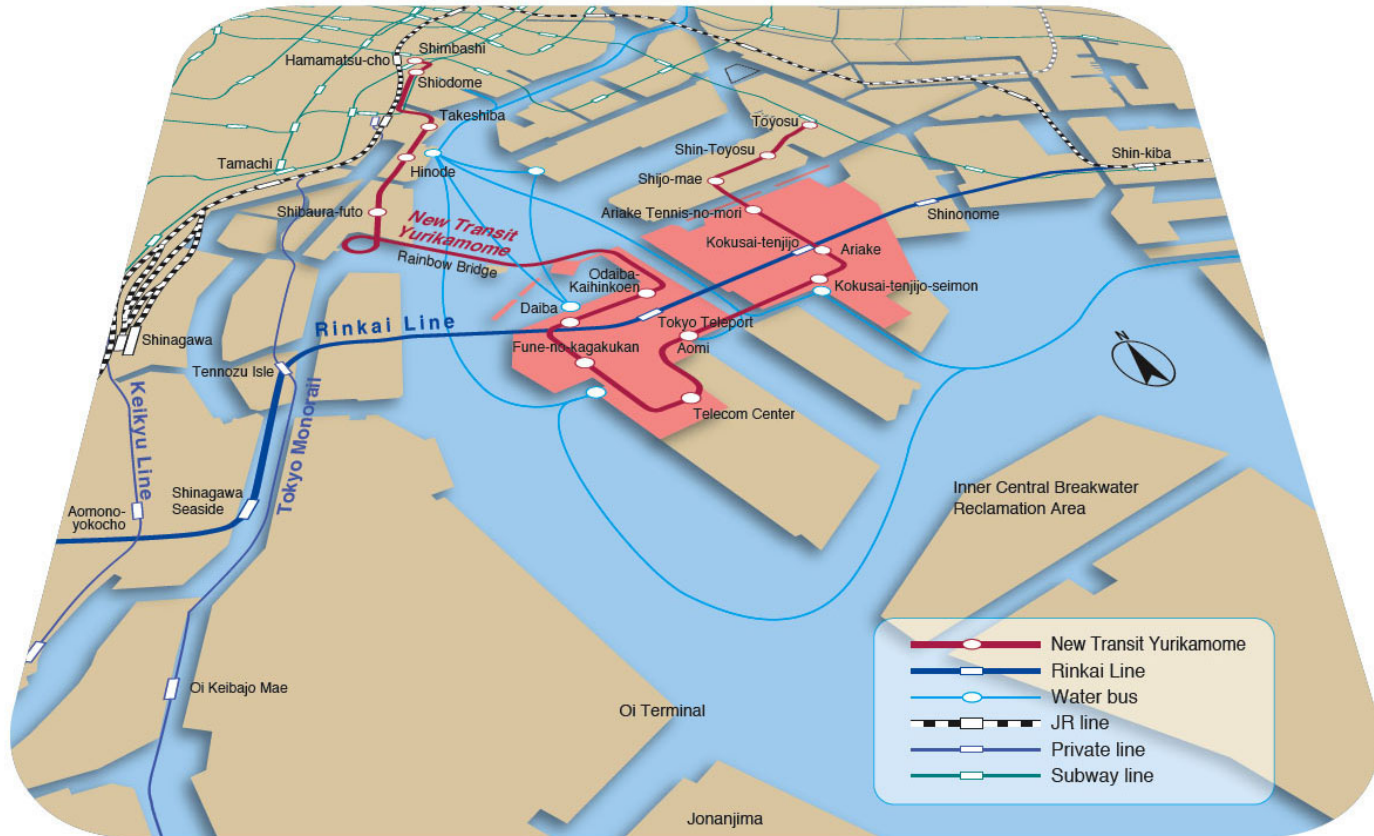
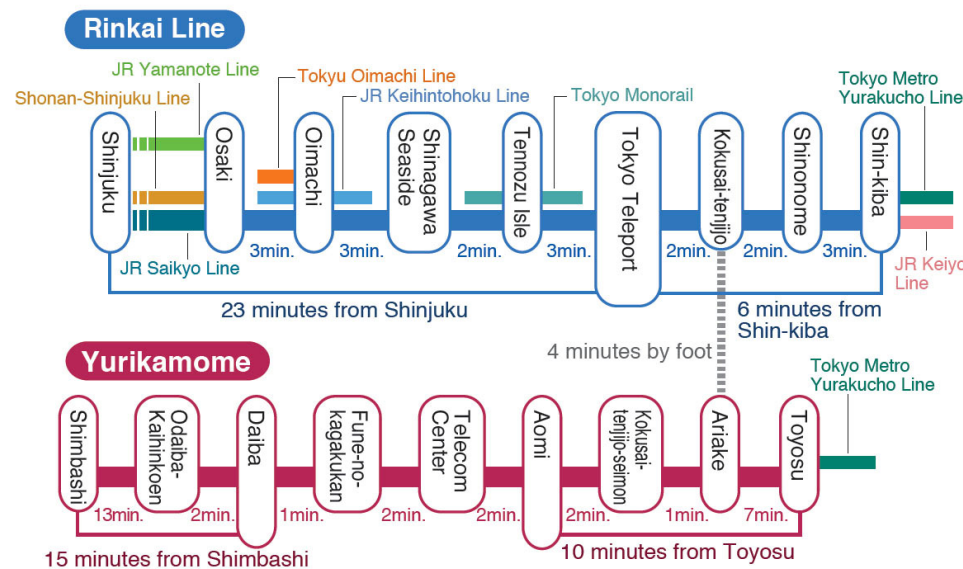
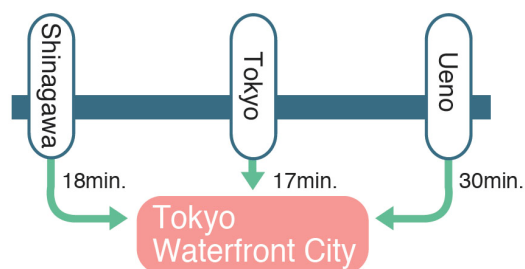


## Wide Area Transportation Infrastructure Becoming More Convenient

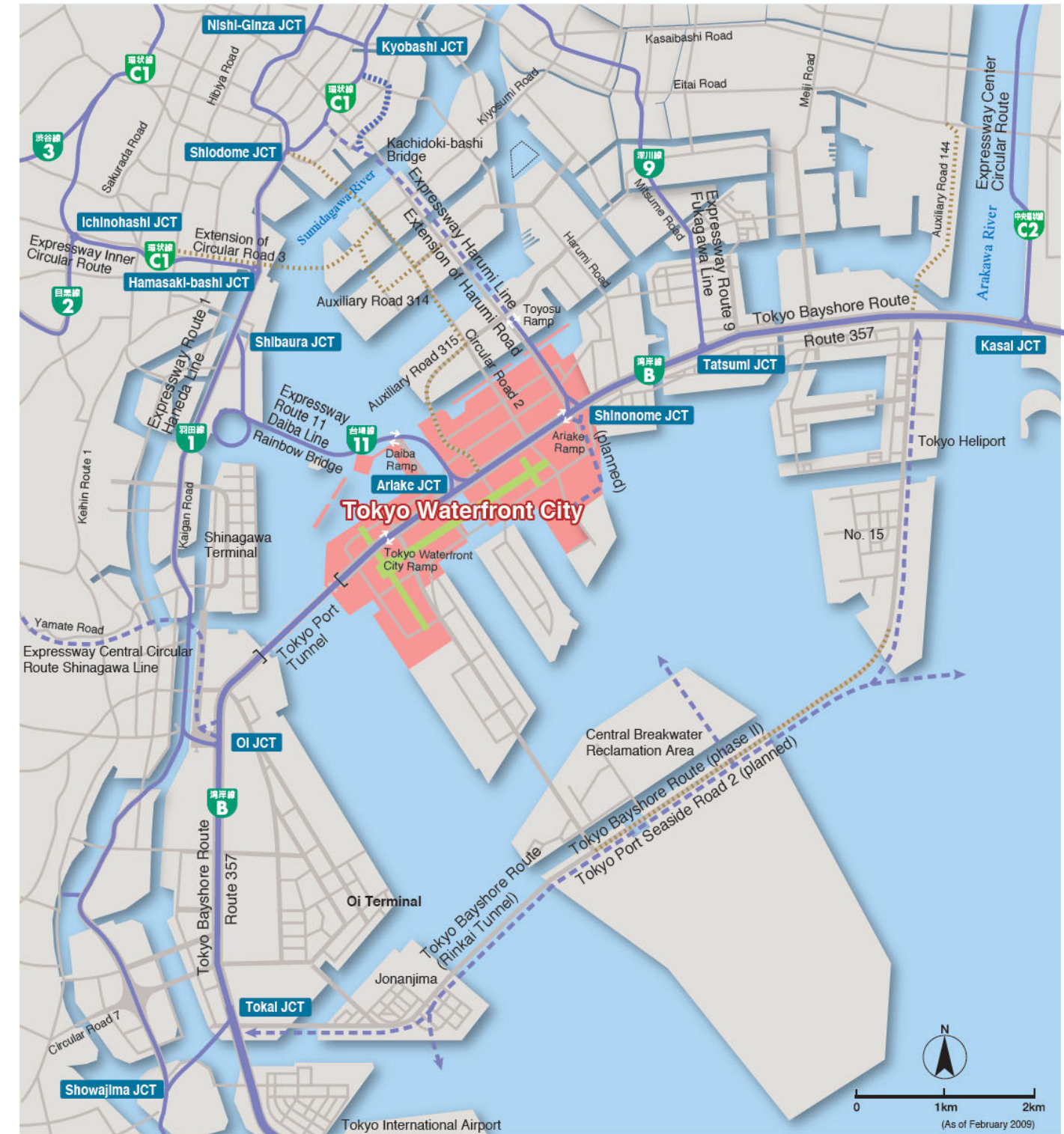
## Public Transportation Route Map




Rainbow Bridge that connects Tokyo Waterfront City and the central area of Tokyo, the road traffic network such as Harumi Road Extension and Circular Road 2 will enhance convenience in the future. The public transportation network is also improved by connecting Yurikamome with Tokyo Metro at Toyosu, arranging interoperability between Rinkai line and JR Saikyo line, etc. Thus, improving traffic infrastructure is enhancing vitality of the city.



## Road Transportation Map



legend

-  Expressway (existing)  
 Expressway (under construction or planned)  
 Ordinary road (existing)  
 Ordinary road (under construction or planned)  
 Tokyo Waterfront City