



Marine Parks Guide 2025

TOKYO
METROPOLITAN
GOVERNMENT



Marine Parks Map



Marine Parks Chart

Page	Park	Facilities guide	Welfare facilities	Features
5-6	Umi-no-Mori Park	Reservation required (Paid)		A newly constructed park that incorporates resource recycling and collaboration with Tokyo residents
9	Odaiba Marine Park	Reservation required (Paid)		Enjoy a variety of activities including the beach and running
10	Symbol Promenade Park	Reservation required (Paid)		A park that links the attractions of Tokyo Waterfront City
11-12	Ariake Seaside Park	Reservation required (Paid)		A long esplanade and deck spaces offer various scenic views
13-14	Harumi Port Park	Reservation required (Paid)		Has a café with a view of the central Tokyo/waterfront area
15	Tatsumi Seaside Park	Reservation required (Paid)		Try a variety of sports that make it easy to stay active
16	Kasai Marine Park	Reservation required (Paid)		Enjoy observing nature, fishing, barbecuing, and more
17-18	Tokyo Port Wild Bird Park	Reservation required (Paid)		Events are held here by birdwatching societies and other groups
19	Wakasu Seaside Park	Reservation required (Paid)		Enjoy golf, ocean fishing, and yachting
20	Jonanjima Seaside Park	Reservation required (Paid)		A famous spot for watching aircraft where you can enjoy skateboarding, camping, the beach, and more
21-22	Oi Central Seaside Park ● Sports Forest ● Nagisa Forest	Reservation required (Paid)		Sports Forest contains a dog run, Nagisa Forest is a famous place for nature observation
	Aomi Kita Port Park	Reservation required (Paid)		See Japan's first Antarctic exploration ship, SOYA
	Aomi Minami Port Park	Reservation required (Paid)		See giant container ships and cranes up close
	Akatsuki Port Park	Reservation required (Paid)		Enjoy fishing while looking out over the sea
	Aomi Central Port Park	Reservation required (Paid)		Offers a baseball field surrounded by greenery
	Mizu-no-hiroba Park	Reservation required (Paid)		Watch the water buses while enjoying the sea breeze
	Ariake Nishi Port Park	Reservation required (Paid)		Adjacent to the water bus terminal
	Shin-kiba Park	Reservation required (Paid)		Have a picnic while gazing over the sea
	Harumibashi Park	Reservation required (Paid)		A seaside promenade developed for the new community
	Shinagawa Kita Port Park	Reservation required (Paid)		Offers a baseball field
	Container Terminal Park	Reservation required (Paid)		A place where people working container terminal can relax
	Jonanjima Port Park	Reservation required (Paid)		Open field for leisure and sports
	Keihinjima Port Park	Reservation required (Paid)		A park with a wide open lawn

Page	Park	Facilities guide	Welfare facilities	Features
	Minato-ga-oka Port Park	Reservation required (Paid)		Enjoy strolling in highly diverse scenery
	Tokai Port Park	Reservation required (Paid)		Get close to the water on the revetment facing the sea
	Keihinjima Tsubasa Park	Reservation required (Paid)		A park on the shore opposite Haneda Airport
	Shibaura Minami Port Park	Reservation required (Paid)		Look out over the Port of Tokyo from beneath the Rainbow Bridge
	Aomi Greenway	Reservation required (Paid)		A place where people working nearby can relax
	Ariake Kita Greenway	Reservation required (Paid)		Enjoy fishing and the canal view
	Higashi Yashio Greenway	Reservation required (Paid)		Adjacent to the Tokyo International Cruise Terminal
	Ariake Tennis Park	Reservation required (Paid)		A major tennis facility equipped with different types of courts
	Tatsumi Greenway	Reservation required (Paid)		A famous spot for viewing the cherry blossoms in the spring
	Yumenoshima Greenway	Reservation required (Paid)		A seaside promenade and a promenade surrounded by verdant greenery
	Shin-kiba Greenway	Reservation required (Paid)		Possible to jog here from Tatsumi
	Harumi Greenway	Reservation required (Paid)		Enjoy fishing and the sea breeze
	Keihin Canalside Greenway	Reservation required (Paid)		Perfect for jogging
	Oi Greenway	Reservation required (Paid)		Enjoy observing nature while strolling through the park
	Tokai Greenway	Reservation required (Paid)		Connects Minato-ga-oka Port Park, Tokyo Port Wild Bird Park, and Oi Central Seaside Park
	Jonanjima Greenway	Reservation required (Paid)		A greenway connected to Jonanjima Seaside Park
	Keihinjima Greenway	Reservation required (Paid)		A greenway connected to Keihinjima Tsubasa Park

Marine park types ■ Seaside Park ■ Port Park ■ Greenway

Facilities legend ※ □○Free ■●Paid

Toilet	Parking area	Running/jogging
Cycling	Baseball ground	Tennis court
Sailing	Other sports facilities	Campground
Barbecue	Bird/nature watching	Rocky shore/revetment
Sandy beach	Fishing	Dog run
Beautiful scenery/nightscapes	Wi-Fi	Barrier-free restroom
Barrier-free restroom (with audio guide)	Ostomate Toilet	Change Diaper
Baby Chair	Nursing Room	Handicapped-accessible drinking fountain
Large scale construction work planned	Important	

This mark indicates parks in which visitors may use portable barbecue grills, etc. (use of open fires is prohibited). However, this is limited to daytime hours and there are restrictions on the areas where barbecuing may be conducted. Please bring your own food and water and take all garbage home with you. Reserving spots in the park by leaving items on the ground is not permitted. (Some parks require reservations.)

Tools other than rakes may not be used for shellfish gathering. The shellfish gathering limit is 2 kilograms per person.

Parks where fishing is permitted. Area restrictions on fishing and other rules apply. Please observe fishing etiquette.

Park where large-scale construction work is scheduled in FY2025 (information as of March 2025). For information regarding temporary closures, please check the park's website. (There may also be construction at other parks. Please check directly with each park.)

For more details, such as accessibility information, please check with park offices.

Activities that may cause disruption, such as use of drones, or letting dogs off leads are not permitted. For information on regulations, please check with park offices.

Thank you for preventing secondhand smoke exposure.

About Marine Parks

In the past, the sea around Tokyo was home to a wide variety of fish and shellfish, and offered a place to relax and enjoy activities such as swimming and fishing. The sea and areas along the sea were strongly connected to the daily lives of the people.

However, as Japan entered the period of rapid economic growth of the 1950's, large-scale land reclamation projects advanced, factories located to the area, and expansion of the port continued. As a result, the sea around Tokyo was forgotten as a part of daily life, and residents lost an area where they could easily come and experience the sea.

In response, Tokyo reviewed the role that the sea once played in lives of residents, and set out to develop parks on reclaimed land where residents can experience the sea and nature, and enjoy sports and recreation. These parks are called Marine Parks.

Marine Parks can be divided into the following three categories.

Seaside Parks

Parks established for the purpose of preserving and restoring the natural aquatic environment and providing a space for residents to enjoy water.



◆Kasai Marine Park

Port Parks

Parks established for the purpose of maintaining the port environment and providing a space for residents to enjoy the scenery.



◆Keihinjima Tsubasa Park

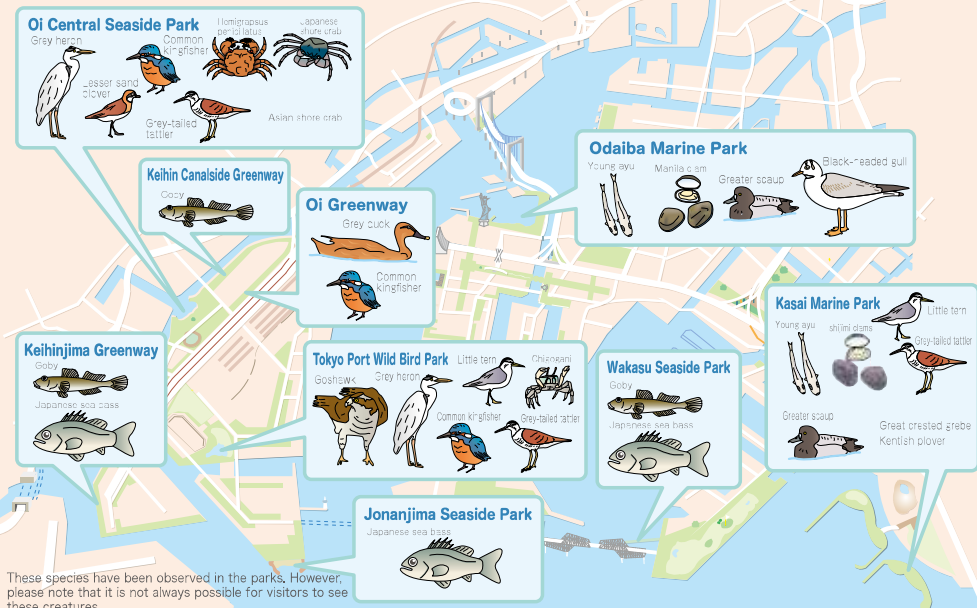
Greenways

Parks established for the purpose of restoring the natural coastal environment in the Rinkai district, and providing a space for residents to enjoy greenery, while also providing a seamless connection between parks.



◆Tatsumi Greenway

Wildlife in Marine Parks



These species have been observed in the parks. However, please note that it is not always possible for visitors to see these creatures.

Fish/Shellfish

You can catch goby, Japanese sea bass, and other species at Wakasu Seaside Park. Jonanjima Seaside Park, and other marine parks along the canals. Young ayu fish are also found at Odaiba Marine Park and Kasai Marine Park. During the clamming season, Kasai Marine Park is bustling with people who come to harvest shijimi clams.

Crabs

Mudflats in Tokyo Port Wild Bird Park and Nagisa Forest of Oi Central Seaside Park are home to crabs such as Japanese shore crabs, Hemigrapsus penicillatus, Asian shore crab, Mediterranean green crabs, and chigogani. On the basement floor of the Nature Observation Center in Tokyo Port Wild Bird Park, chigogani crabs welcome visitors, waving their claws in unison.

Birds

Birds that are often sighted along canals and at sea include great cormorants, grey ducks, pintails (winter), greater scaups (winter), black-headed gulls (winter), black-tailed gulls (summer), little grebes, and little terns (summer). Also, common kingfishers are found in Oi Central Seaside Park and Tokyo Port Wild Bird Park. More than 120 species of birds can be seen in Tokyo Port Wild Bird Park during the year, such as goshawks, shorebirds, ducks, and common moorhens.



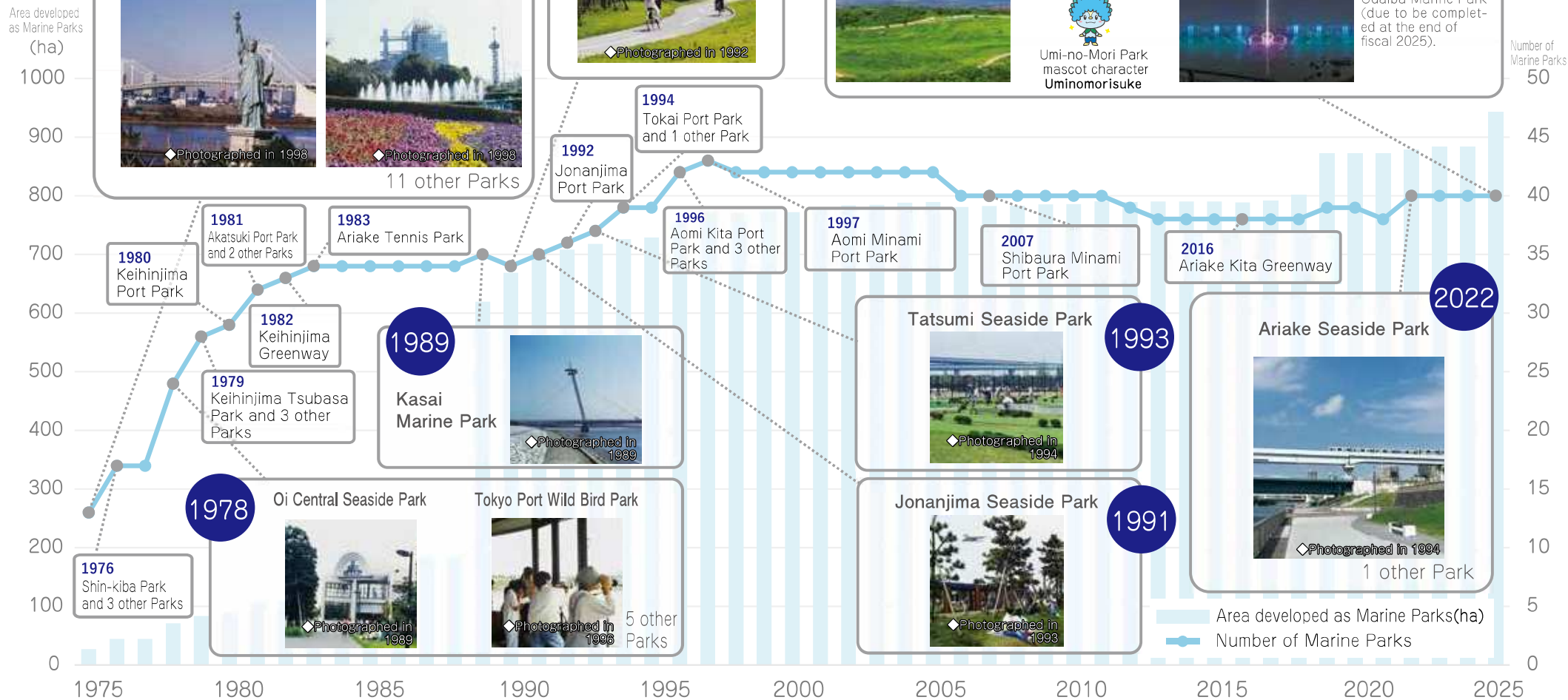
Visitors will be introduced to the past, present, and future of the Port of Tokyo and Tokyo Waterfront City, which surround the marine parks. Touch screens show the 400-year history of land reclamation. Experience "Creation of Port: Virtual Explorer" through augmented reality and enjoy views from 100 meters above ground.

- Opening Hours : Tue to Thu and Sun 10:00~18:00
Fri, Sat and the day before a national holidays 10:00~21:00
- ※ Last admission is 30 minutes before the closing time
- Closed day : Monday, Dec.28-Jan.4
- Location : 20F Aomi Frontier Building 2-4-24 Aomi, Koto-ku, Tokyo 135-0064
- Contact : Tel:03-5500-2587 Fax:03-5500-2589
- Access : Yurikamome
Get off at Telecom Center Station/1 min. walk
Rinkai Line
Get off at Tokyo Teleport Station/15 min. walk
- Website: <https://www.tokyo-minatorie.com>
- ※ Admission is free



50

The timeline and nostalgic photos below provide a glimpse into the history of the parks over the last 50 years.





UMI no MORI PARK

<https://uminomoripark.com>



■ Location: 3 chome Umi-no-Mori, Koto-ku, Tokyo 135-0066
■ Contact: Marine Parks Section, Waterfront Development Division, Bureau of Port and Harbor
Tel: 03-5320-5578



Umi-no-Mori Park mascot character
Uminomorisuke

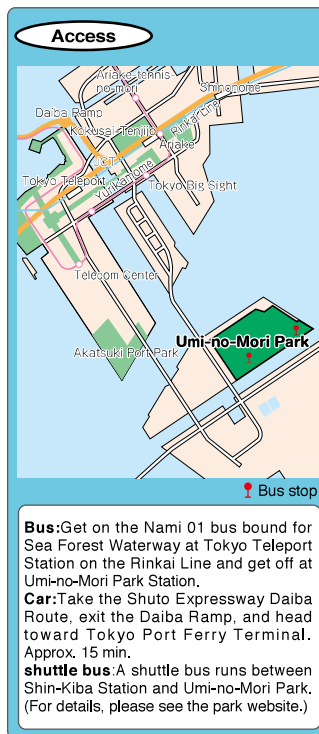
Skill : Climbing trees, Playing with water, Picking up trash

A park created on a manmade island located in Tokyo Bay in the special wards area that offers rich nature and sweeping views. It was developed as part of a project to transform a former landfill site into a beautiful forest.

Opened March 15, 2025
Area 1,267,396.24m²(including 545,752.82m² of water)
Note: Umi-no-Mori park 597,940.12m²(including 2,182.82m² of water)
Sea Forest Water 669,456.12m²(including 543,570.00m² of water)
Facilities Parking Area(268 spaces)/paid(For details, please see the park website.)
Hours 9:00 a.m. to 5:00 p.m.
Closed Dec.29-Jan.3

★Two features of the park

- **Forest creation with a focus on resource recycling**
Tokyo has been engaged in creating the forest, placing importance on recycling resources, including making compost from leaves and branches from trees pruned at Tokyo parks and or from roadside trees.
- **Forest creation in collaboration with Tokyo residents**
From growing saplings to planting trees, the forest has been cultivated in cooperation with citizens and businesses in Tokyo.



• Gathering Green, Recreational Woods

In the expansive open area, a variety of activities can be enjoyed, including picnicking, ball games, and nature observation. The area will also be used to hold large-scale events.

• Lively Square

In addition to the 14-meter-high playground tower and playground equipment that incorporates universal design, families can enjoy a barbecue while feeling the ocean breeze.

• Hill in the West, Hill in the East

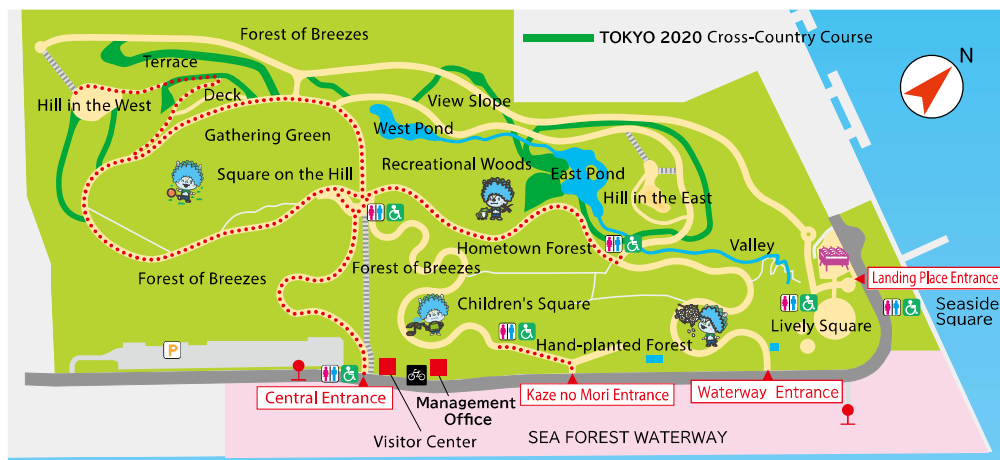
The park offers exceptional views of the central Tokyo skyline from the bay and of Tokyo Gate Bridge.

• Forest of Breezes

Creation of the forest has been advanced using mainly evergreen trees, which are more resistant to coastal wind conditions. Park visitors can also enjoy the changing of the seasons in the form of cherry blossoms, acorns, and other changes in nature.

• Visitor Center

At this facility, visitors can learn about the origin of the park, the appeal of nature, and more. For more information on the environmental education programs offered, please check the park's website and other announcements.



Bus Stop :

creatures

Through the creation of the forest, a rich habitat for a diverse range of living creatures has been nurtured, with many types of creatures having been spotted in the park.





ODAIBA MARINE PARK

https://www.tptc.co.jp/park/01_02



- Location: 1-4 Daiba, Minato-ku, Tokyo 135-0091
- Contact: Odaiba Marine Park Management Office
Tel: 03-5531-0852
Fax: 03-3599-9052
- Filming and photography permits
Tel: 03-5500-2455(9:00a.m.-3:00p.m.)

Odaiba Marine Park is located adjacent to the No. 3 Battery and encircles a quiet cove. Enjoy activities such as windsurfing and playing on the park's sandy beach. The park also offers exceptional views of the ships traveling to and from the port, the city across the Rainbow Bridge, and beautiful sunsets.

Opened December 1, 1975
Area 510,809.79 m² (including 435,395.00 m² of water)
Facilities

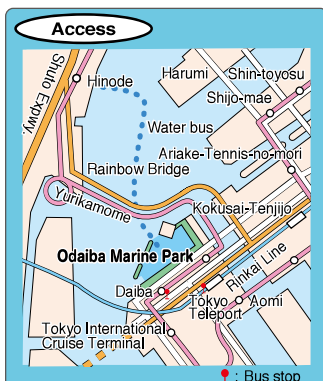
Marine House	Showers	¥200/5 min.
	Lockers	¥300/use
Board storage	(62 spaces)	¥6,900/mo./board
Board wash	(8 locations)	¥100/5 min.
Parking area Managed by Tokyo Teleport Center, Inc. ☎03-5500-5672	Central parking area in park - 101 spaces - ¥400 for the first 1 hrs. ¥200/30 mins. thereafter	
	North entrance parking area - 244 spaces - ¥400 for the first 2 hrs. ¥200/30 mins thereafter ¥2,000/for up to 24 hrs.	
Motorcycle parking area Managed by Amano Management Service, Inc. ☎0120-951-365	Scooters and motorcycles -132 spaces- Free for the first hour, ¥200/6 hrs thereafter.	



◆ A night view seen from Odaiba Marine Park



◆ Odaiba Beach



Yurikamome: Get off at Odaiba-kaihinkoen Station or Daiba Station/3 min. walk
Rinkai Line: Get off at Tokyo Teleport/10 min. walk
Water bus: Get on at Hinode Pier (8 min. walk from JR Hamamatsu Station) and get off at Odaiba Marine Park (approx. 20 min. ride)
Bus: Get on the Umi 01 bus at Toei Subway/Tokyo Metro Monzen-Nakacho Station and get off at Odaiba-kaihinkoen Station or Daiba Station/4 min. walk



Statue of Liberty (Replica)

This is a bronze replica of the Statue of Liberty in Paris which was brought to Odaiba Marine Park for a period of one year in April 1996 to mark the Year of France in Japan. The statue is about 11 meters tall. The statue weighs approximately 9 tons and was erected in December 2000.



SYMBOL PROMENADE PARK

https://www.tptc.co.jp/park/01_04



- Location: 1 and 2 chome Daiba, Minato-ku 1 and 2 chome Aomi, Koto-ku 2 and 3 chome Ariake, Koto-ku
- Contact: Odaiba Marine Park Management Office
Tel: 03-5531-0852
Fax: 03-3599-9052
- Filming and photography permits
Tel: 03-5500-2455(9:00a.m.-3:00p.m.)

Symbol Promenade Park connects the districts of Aomi, Ariake, and Daiba, as well as various facilities in the Waterfront Subcenter. In the evenings each area is illuminated with romantic lights.

Center Promenade

An east-west promenade connecting the Central Plaza and Stone and Light Square. Tokyo Teleport Station Plaza is registered as a venue for the Heaven Artist project.



Sunset in Tokyo Waterfront City seen from Yume-no-Ohashi Bridge.

Opened April 1, 1996
Area 264,446.73 m²



Tokyo Floral Passage

Efforts are underway to create one of Japan's largest flower corridors to provide visitors with a place to stroll around and enjoy flowers year round.

East Promenade

A north-south promenade connecting Tokyo Big Sight and Ariake Tennis Park. The Stone and Light Square at its center is also registered as a venue for the Heaven Artist project.



The Tokyo 2020 Games Ariake

Stands in Symbol Promenade Park, next to the Stone and Light Square

"TOKYO" Monument

A monument featuring the letters "TOKYO" stands in front of Tokyo Teleport Station to commemorate the holding of the Tokyo 2020 Games in the waterfront area.




◆ Dream Plaza

West Promenade

A promenade from the Telecom Center Building which passes by the National Museum of Emerging Science and Innovation (Miraikan) and connects to the Daiba area. The Flame of Liberty can also be seen along the path.

Flame of Liberty

A statue given to Japan by France in commemoration of the Year of France in Japan in 1998. At approximately 27 meters high including the base, the statue is quite impressive when looked up at.



◆ A night view seen from West Promenade



ARIAKE SEASIDE PARK

https://www.tptc.co.jp/park/02_07



■ Location: 1 chome Ariake, Koto-ku, Tokyo 135-0066
 ■ Contact: Ariake Seaside Park Management Office
 Tel: 03-6600-3601
 Fax: 03-6600-3602

Temporary Change of Contact
 Tel: 080-6625-8188

A long esplanade with wooden deck spaces along the Shinonome Canal. Visitors can enjoy activities such as going for a stroll, jogging, and taking their pets for a walk in the daytime, and scenic views of the Bay Area at night.

Opened August 1, 2022
 Area 94,700.94 m² (including 664.45 m² of water)
 Facilities 2 beach volleyball courts (for details, check the park website)
 Playground
 Memorial Field (Scheduled to open in summer 2025)
 Parking area (31 spaces) ¥2,400 until 24:00 on the same day



Symbol Monument: A legacy of the Tokyo 2020 Games (Installation scheduled for summer 2025)



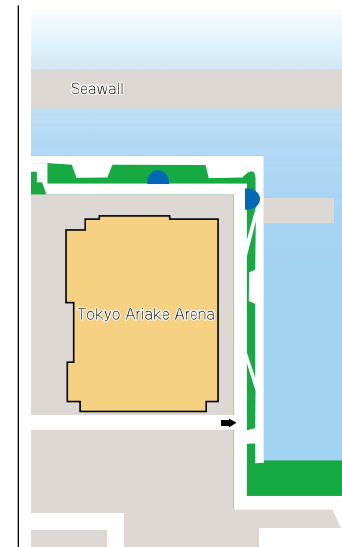
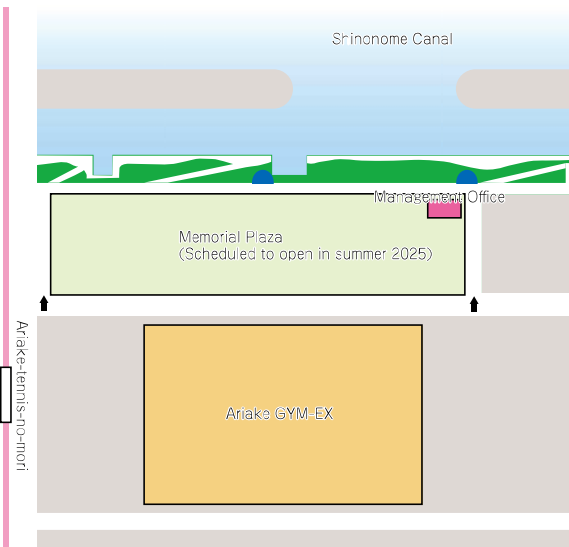
During the Tokyo 2020 Games, symbol monuments of the Olympic and Paralympic Games were placed at various locations in Tokyo. With the aim to pass down the excitement and memories of the Games to future generations, one of these symbol monuments will be relocated to the Memorial Plaza at Ariake Seaside Park. The photo on the left shows one of the symbol monuments currently displayed inside the Tokyo Metropolitan Government building.



● Ariake Arena ●
 (Managed by Bureau of Citizens, Culture and Sports)



● livedoor URBAN SPORTS PARK ●
 (Managed by Bureau of Citizens, Culture and Sports)





HARUMI PORT PARK

https://www.tptc.co.jp/park/02_01



- Location: 5 chome Harumi, - Cyuo-ku, Tokyo 104-0053
- Contact: Harumi Port Park Management Office
Tel: 070-2417-1887
- Filming and photography permits: Tatsumi Seaside Park Management Office
Tel: 03-5569-8672
Fax: 03-5569-8673

A port park with beautiful views. Part of the Olympic and Paralympic Village during the Tokyo 2020 Games, the park has fountains, a café, playground, and a seaside terrace that overlooks the Rainbow Bridge and the central Tokyo/waterfront area. The main entrance also has a memorial plaque to pass on the Games legacy.

Opened December 1, 1975
Area 35,501.81 m²
Facilities Connect HARUMI, Observation Space, Grass Garden, Multipurpose Open Space, Playground, Jogging Path, Five Rings Planting, Seaside Terrace, Flowering Tree Terrace, Parking area (37 spaces): ¥500/hr. (free for the first 30 mins.) ¥1,500 for up to 24 hrs on weekdays

Connect HARUMI

Has a café, garden grill (reservations required), and coworking space.

● Name of the café, garden grill, coworking space: O.GARDEN (for more details, visit <https://www.o-garden.tokyo/>)



◆ Connect HARUMI



◇ Fountain at the entrance



「TOKYO」 monument

To enhance the appeal of Tokyo's waterfront area, a TOKYO monument has been installed to serve as a Tokyo Bay landmark. It is a great place to take photos at with the Rainbow Bridge and bay in the background. The letters are also illuminated at night.

Projection mapping events featuring designs created by children and other images are held from time to time. For more information, please check the Bureau of Port and Harbor's website.



Harumi Port Park Photo Contest Winning Photo

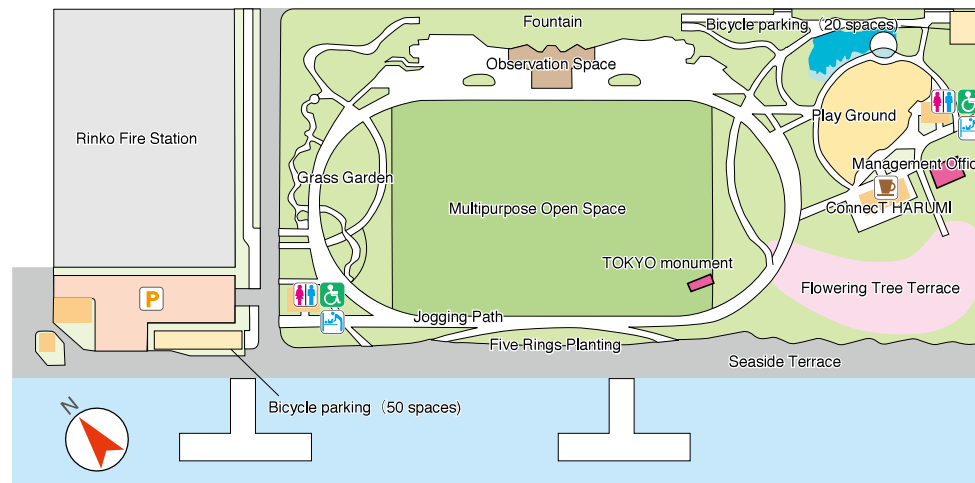
A legacy of the Tokyo 2020 Games

A memorial plaque commemorating the Games and a pergola built with recycled timber used at the Olympic and Paralympic Village are installed to preserve the legacy of the Tokyo 2020 Games.



Play Ground

A play area designed to resemble waves on the ocean and playground equipment modeled after a pirate ship that includes a large slide are available for children to enjoy.





TATSUMI SEASIDE PARK

https://www.tptc.co.jp/park/03_01

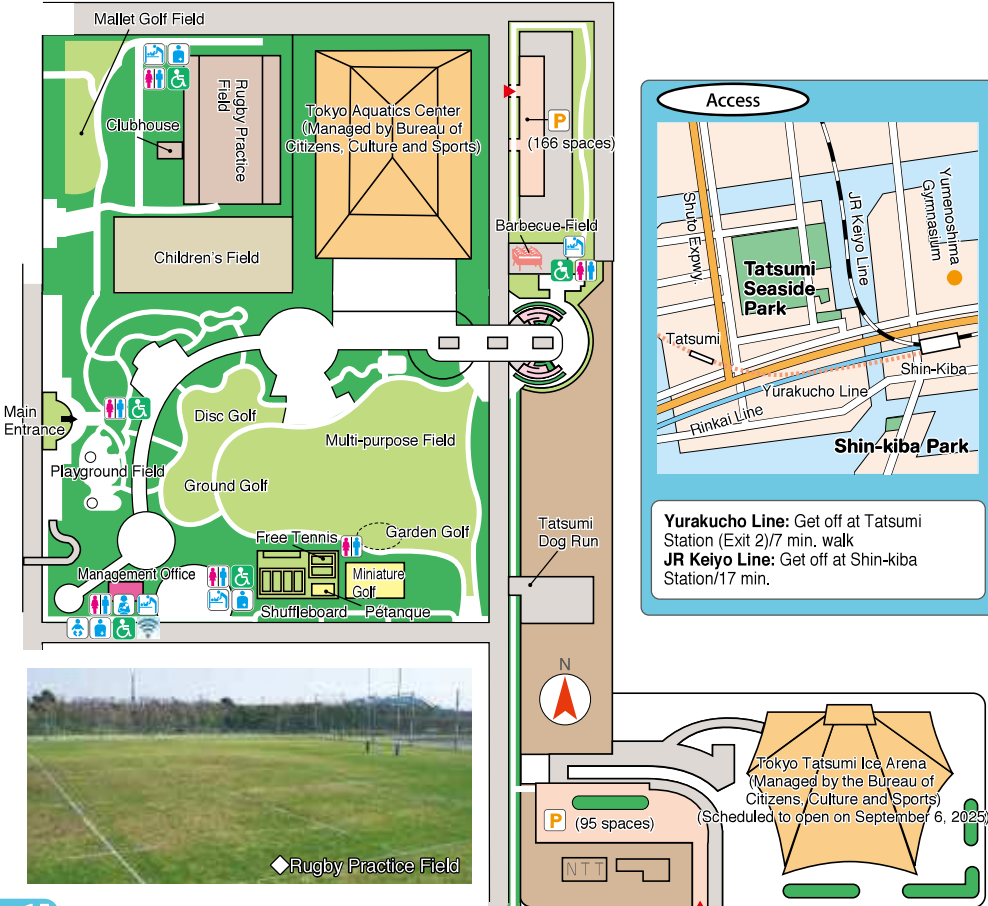


■ Location: 2-1-35 Tatsumi, Koto-ku, Tokyo 135-0053
 ■ Contact: Tatsumi Seaside Park Management Office
 Tel: 03-5569-8672
 Fax: 03-5569-8673

Tatsumi Seaside Park is adjacent to the Tatsumi Greenway and is surrounded by lush greenery. The park's various facilities for new sports are easy to use for children and adults alike.

Opened June 1, 1993
Area 206,851.25 m²
Facilities

- Barbecue field (Mar. – Nov. only)
- 1 rugby practice field
- Variety of sports facilities (Closed Dec.29-Jan.3)
- 2 Children's Fields
- Dog run
- Parking: Area no. 1 – 95 spaces, Area no. 2 – 166 spaces (¥ 200 for the first hr. ¥ 200 / hr. thereafter. Max. ¥1,200 for the first 6 hrs.)



KASAI MARINE PARK

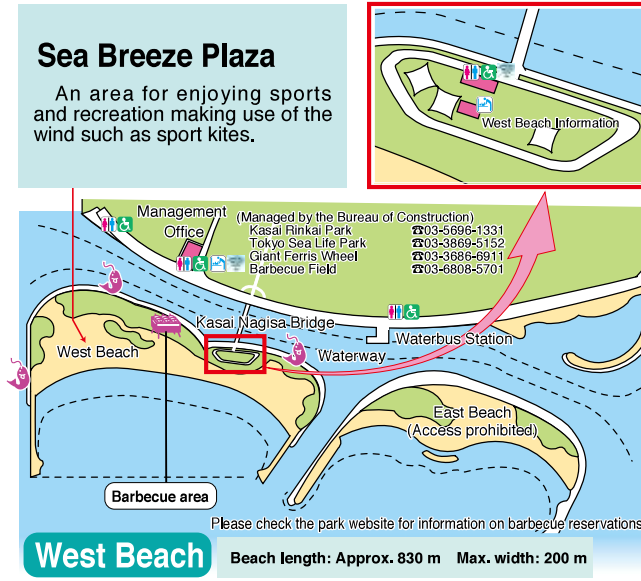
<https://kasaikaihinpark.com/en/>



■ Location: Near Rinkai-cho 6home, Edogawa-ku, Tokyo 134-0086
 ■ Contact: Kasai Marine Park Management Office
 Tel: 03-5696-4741
 Fax: 03-5696-3999

Cross the Kasai Nagisa Bridge from Kasai Rinkai Park to reach the expansive West Beach. During shellfish gathering season the beach is bustling with people. The East Beach has been made an environmental conservation zone.

Opened June 1, 1989
Area 4,117,473.01 m² (including 4,114,688.68 m² of water)
Hours 9:00 a.m. to 5:00 p.m. (Extended seasonal park hours.)
 1/1 6:00 a.m. to 5:00 p.m.
 4/15 – 7/19 (Saturdays/Sundays/Holidays) Park closes at 6:00pm
 7/20 – 8/15 Park closes at 7:00pm
 8/16 – 8/31 Park closes at 6:00pm



Access

JR Keiyo Line: Get off at Kasai-rinkai Station/11 min. walk
Bus: Get on the Rinkai 28-1 bus at Kasai Station on the Keiyo Line or the Nishikatsu 20 Otsu at Nishi-Kasai Station and get off at Kasairinkai Station/11 min. walk

- For those coming by car, there is parking in Kasai Rinkai Park

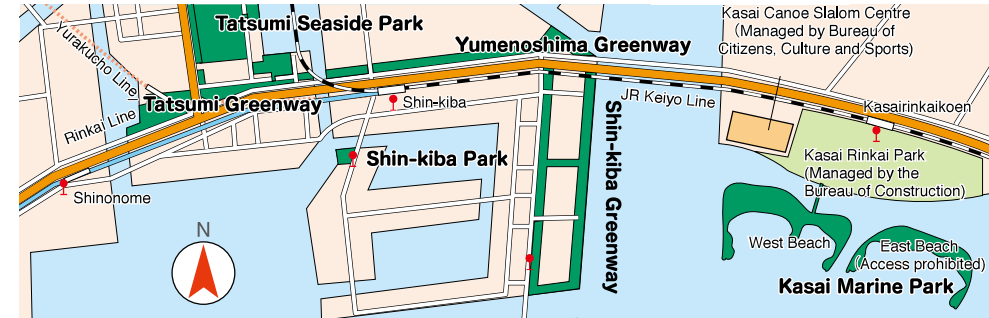
Note the following are prohibited:

- Swimming without a permit
- Fishing on the beaches or Kasai Nagisa Bridge

Kasai Marine Park and the Ramsar Convention

In October 2018, Kasai Marine park was recognized as a wetland of international importance and became Tokyo's first Ramsar Site.

This park is a valuable example of the conservation of a vast natural wetland in a megacity, with human activities and rich nature coexisting in harmony.





TOKYO PORT WILD BIRD PARK

https://www.tptc.co.jp/park/03_08

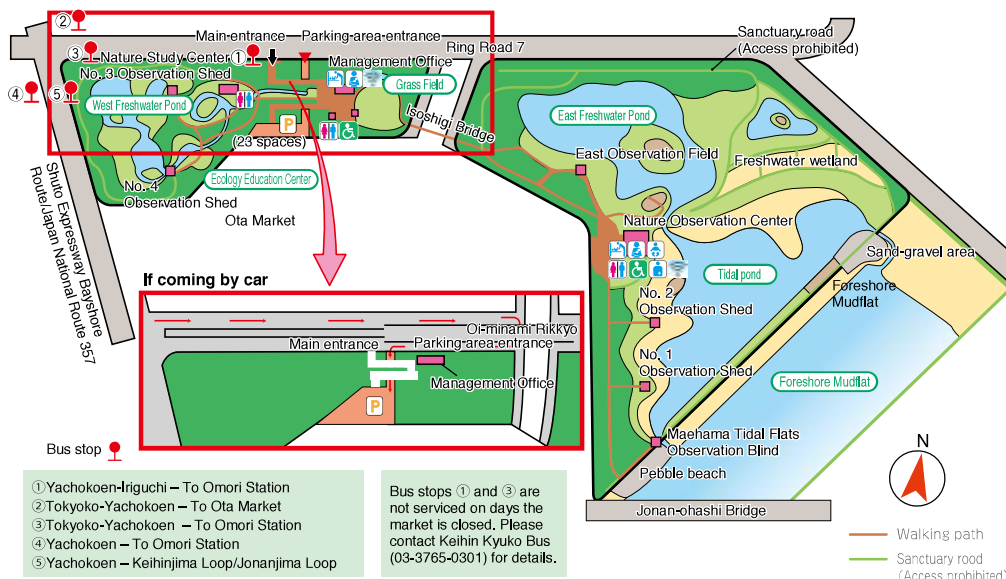


- Location: 3-1 Tokai, Ota -ku, Tokyo 143-0001
- Contact: Tokyo Port Wild Bird Park Management Office
- Tel: 03-3799-5031
- Fax: 03-3799-5032


Tokyo Port Wild Bird Park serves as a place for birds to build nests and raise chicks in early summer, a stopover point along their long migration route in the spring and fall, and a place to hunker down in the winter. The park also conducts various events where visitors can become more familiar with and learn about nature.

*Collection of wild animals is prohibited.

Opened April 1, 1978
 Area 365,834.65 m² (including 121,444.55 m² of water)
 Facilities Nature Observation Center
 1F: Exhibition space, library space, observation space
 2F: Park Ranger space, observation space, audiovisual room
 3F: Observation space
 B1F: Mudflat Boardwalk
 Nature Study Center
 Wood bungalow used for educational events and crafts
 Parking area (23 spaces)/free
 Note: Please contact the park in advance if coming via a large bus.
 Hours Feb. – Oct.: 9:00 a.m. – 5:00 p.m. Nov. – Jan.: 9:00 a.m. – 4:30 p.m.
 Last admission: 30 minutes prior to closing time.
 The same follows for the Nature Observation Center.
 Closed Mon. (If Mon. is a public holiday, the park is closed the following Tue.) Dec.29-Jan.3



◆ Inside the Nature Observation Center



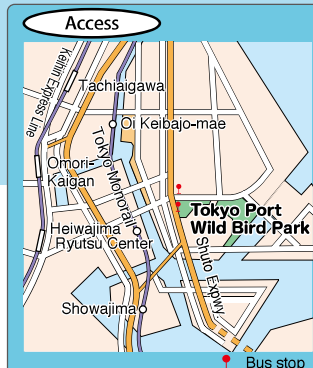
◆ Eurasian wigeon

Admission

	Individual	Group	Annual Passport
Adults (High school students and above)	300 yen	240 yen	1,200 yen
Seniors age 65 and up / Junior high school students (residing and studying outside of Tokyo)	150 yen	120 yen	600 yen
Junior high school students (residing or studying in Tokyo) / Elementary school students and below	Free	Free	—

- Visitors with a physical disability certificate, intellectual disability certificate (Ai no Techo), or mental disability certificate are eligible for free admission, along with (in principle) one accompanying person.
- Junior high school students residing or studying in Tokyo must present appropriate documentation to receive free admission.

Binocular rental for bird watching is available free of charge. Please do not hesitate to request a pair.



Monorail: Get off at Ryutsu Center/15 min. walk
Keikyu Bus: Get on the Mori 24, 32, 36, 43, 45, 47 or bus at the East Exit of JR Omori Station or Keikyu Heiwajima Station and get off at Tokyo Port Wild Bird Park or Wild Bird Park.



◆ Eurasian whimbrel

Learn and have fun at the same time – Nature observation and educational activity support

Park rangers are happy to offer explanations and answer questions on the lifestyles of birds in the park and the surrounding natural environment. Tokyo Port Wild Bird Park also offers observation programs with content tailored to specific requests for school field trips nature events conducted by local clubs (book in advance).

A place for volunteering

Tokyo Port Wild Bird Park is also a place where volunteers engage in such activities as environmental management, providing nature education to visitors, and managing events. The park is always accepting new volunteers.

Example of events include tours of the tidal pool and exploration tours of the park. Please contact the park for more information on event schedules and other information.

East Asian-Australasian Flyway Partnership

The East Asian-Australasian Flyway Partnership is an international project in which countries and NGOs from regions where the waterfowl of Japan and other nations migrate such as the U.S., Russia, China, South Korea, Southeast Asia, and Australia work together to promote the preservation of waterfowl and the wetlands which are their habitat. Tokyo Port Wild Bird Park, together with other areas such as Yatsu-higata, Osaka Nankou Bird Sanctuary, and the mouth of the Kuma River in Kumamoto Prefecture, participates in this partnership as an important habitat for sandpipers and plovers.



◆ Rice paddy observation



WAKASU SEASIDE PARK WAKASU GOLF LINKS

https://www.tptc.co.jp/park/03_07



- Location: 3-1-2 Wakasu, Koto-ku, Tokyo 136-0083
- Contact: Wakasu Seaside Park
- Tel: 03-3522-3225
- Fax: 03-3522-3224 (Golf Links)
- Tel: 0570-072-562

A park surrounded on three sides by ocean. The park includes a golf course reminiscent of rolling green hills. Visitors can also enjoy fishing on an ocean dock or from an artificial shore.

- Opened December 1, 1990
- Area 830,177.65 m² (including 53,951.00 m² of water)
Note: Golf links and ocean fishing dock, etc. 782,942.39 m² (including 37,450.54 m² of water)
Yacht Training School (area managed by Bureau of Citizens, Culture and Sports)
47,235.26 m² (including 16,500.46 m² of water)
- Facilities Golf course (54 ha, 18 holes, 6,906 yards, par 72)
- Golf practice facilities
 - Parking area (322 spaces)
¥ 400 for the first 1 hr., ¥ 100/hr. thereafter
¥ 1,000 for up to 24 hrs.
 - Ocean fishing dock
 - Cycling road (connects to Koto Ward Wakasu Public Park)

【Ocean fishing dock • Artificial shore】

- Hours • Ocean fishing dock(Breakwater) : 6:00 a.m. - 9:00 p.m.
• Ocean fishing dock(Seawall side) • Artificial shore : Open all day

※During inclement weather, the use of facilities may be restricted.
Please be careful of wind and waves, and mind your footing.

【Golf Links】

<https://wakasu.golftk.com/>

- Closed • 1st, 2nd, 4th, and 5th Tue.
(If Tue. is a holiday, the following day.)
• Dec. 31 - Jan. 1

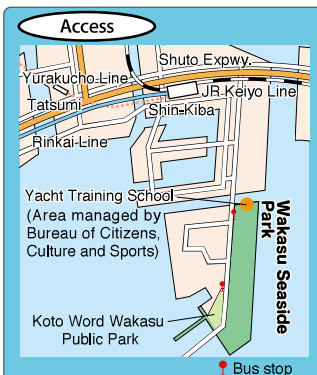
Shuttle • A shuttle runs between Shin-Kiba Station and Wakasu Golf Links.
Please contact the park for details. (Tel: 0570-072-562)

【Golf practice range】

Size : 200 yards, 20 stalls

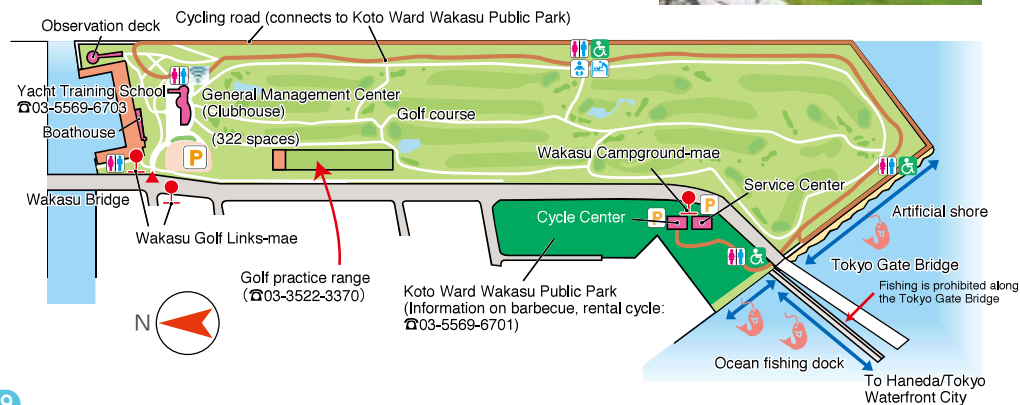
Hours : 6:30 a.m. - 10:00 p.m.

Customers not using the golf course can begin to use facilities at 10:30 a.m.



Bus: Get on the Ki 11 bus to Wakasu Campground at Shin-Kiba Station on the JR Keiyo, Yurakucho, and Rinkai lines and get off at Wakasu Golf Links if headed to Wakasu Golf Links or the Yacht Training School, or get off at Wakasu Camp if headed to the ocean fishing dock.

Car: Take the Shuto Expressway Bayshore Route, exit the Shin-Kiba Ramp, and head toward Tokyo Heliport. Approx. 5 min.: Golf course, Yacht Training School Approx. 8 min.: Ocean fishing dock



JONANJIMA SEASIDE PARK

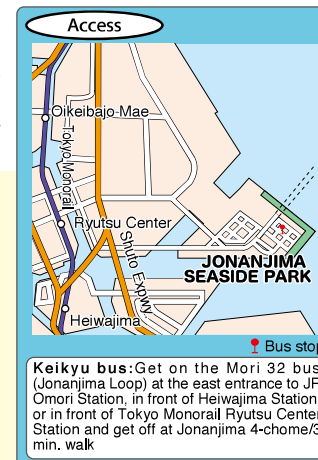
https://seaside-park.jp/search_park/park_jonan



- Location: 4-2-2 Jonanjima, Ota-ku, Tokyo 143-0002
- Contact: Jonanjima Seaside Park Management Office
- Tel: 03-3799-6402
- Fax: 03-3799-6403

With camping grounds, a dog run, and a beach boardwalk, you'll feel like you're at a resort while still in Tokyo. Visitors to the park can also get an up close view of ships entering and leaving the Port of Tokyo as well as planes taking off and landing at Haneda Airport.

- Opened July 6, 1991
- Area 199,532.56 m² (including 75,610.00 m² of water)
- Facilities Campground no. 1: 20 sites
Campground no. 2: 18 sites / Auto camping site: 22 sites / Fire circle kitchens: 5 / Outdoor hearths: 42
Skateboard / Dog run
Parking: Area no. 1 - 85 spaces
Area no. 2 - 190 spaces (300 yen for the first hour, 100 yen/30 min thereafter, 500 yen(one-time fee) for campground users)
- Campground Closed / Every Wednesday
- If Wed. is a hol., the campground is closed the following Thu. However, the campground does not close between 3/26 - 4/5 and 7/21 - 8/31.
 - For urgent matters on Wed., please contact Oi Sports Center. (Tel: 03-3790-2378)
 - Dec. 29-Jan. 3



Keikyu bus: Get on the Mori 32 bus (Jonanjima Loop) at the east entrance to JR Omori Station, in front of Heiwajima Station, or in front of Tokyo Monorail Ryutsu Center Station and get off at Jonanjima 4-chome/3 min. walk



◆ Tsubasa Beach

◆ Campground no. 1

◆ Minato Field



Tsubasa Beach Length: Approx. 440 m Width: 75 m Hours: 8:30 a.m. - sunset
Note: Swimming/fishing prohibited. Please enjoy your visit and follow park rules.



OI CENTRAL SEASIDE PARK Sports Forest

https://seaside-park.jp/search_park/park_ooisports



■ Location: 4-1-19 Yashio, Shinagawa-ku, Tokyo 140-0003
■ Contact: Oi Sports Center
Tel: 03-3790-2378
Fax: 03-3790-2993

A park equipped with a wide variety of sports facilities. On certain days the class 3 certified track and field facilities are available for use by the general public.



◆ Baseball fields



◆ Sakura Field

Opened April 1, 1978

Area 454,271.75 m² (4 Yashio, Shinagawa Ward 1 Tokai, Ota Ward)
(Total area for Sports Forest and Nagisa Forest, including 50,273.75 m² of water)

Facilities Track and field facilities. The class 3 certified track and field facilities with an 8 lane, 400 m track is suitable for holding all types of track events. Other facilities include changing rooms and photo finish equipment.

Baseball fields: 6 diamonds (4 equipped with lighting for night games)

Tennis courts: 12 hard courts (6 equipped with lighting for night games), 2 artificial turf courts

Oi Sports Center: Conference rooms, changing rooms, shower rooms, and other facilities

Seseragi Forest

Parking: Area no. 1 – 190 spaces, Area no. 2 – 100 spaces (300 yen for the first hour, 100 yen/30 min thereafter)

*The second parking lot will be closed for construction work, which between January 2025 and February 2026

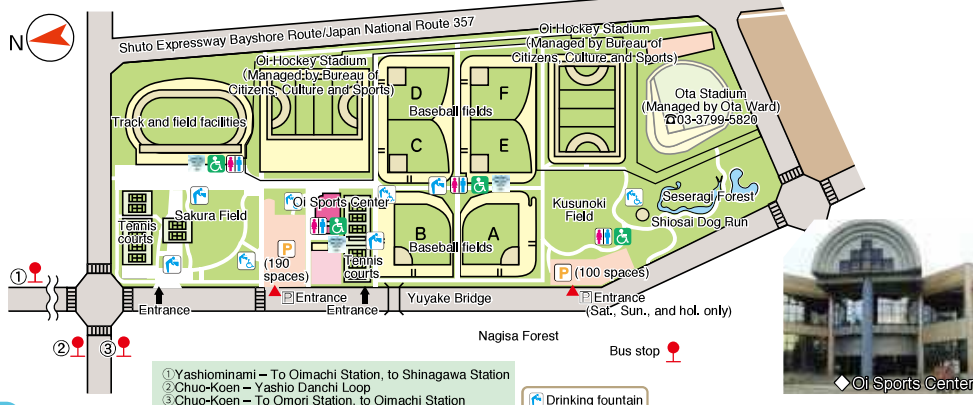
Dog Run

*For details on facility hours, please see the park's website or inquire by phone.

Park closed: Dec 31 and Jan 1



Monorail: Get off at Oi Keibajo-mae Station/7 min. walk
Bus: Get on the Shina 91 bus at the East Exit of JR Shinagawa Station or the I 92 bus at the East Exit of JR Oimachi Station and get off at Yashioinami/5 min. walk
Keikyu Bus: Get on the Mori 22 bus at the East Exit of JR Omori Station or Keikyu Omori-Kaigan Station and get off at Central Park/3 min. walk



OI CENTRAL SEASIDE PARK Nagisa Forest

https://seaside-park.jp/search_park/oinigisapark



■ Location: 4-2-1 Yashio, Shinagawa-ku, Tokyo 140-0003
■ Contact: Oi Sports Center
Tel: 03-3790-2378
Fax: 03-3790-2993

Oi Central Seaside Park Nagisa Forest is a place where visitors can get closer to nature, including rich greenery and the waterfront. Visitors can enjoy a refreshing stroll in the forest, bird watching, and fishing on the shore.



Can you find this spot?



◆ San-nin san-yo no zo [Portrait of Three People, Three Ways]

Nagisa Forest Ooini Volunteer Group

The group commenced activities in September 2002 in order to raise a forest to be loved by all in the Nagisa Forest area. The group devotes its efforts to restoring the natural environment of the forest and tidal flats, cleaning the park, and making compost.

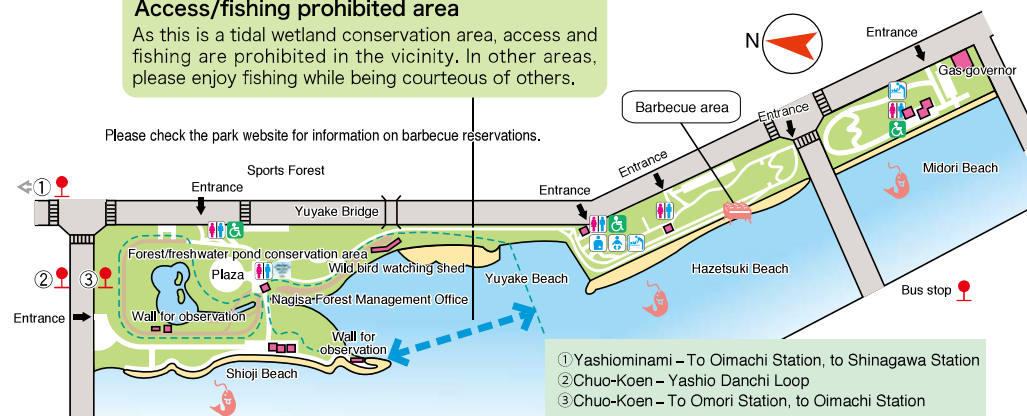
A monthly event that combines beach cleanup activities and the observation of creatures that live in the tidal flats is held to broadly educate the public regarding the nature of Nagisa Forest.



Nagisa Forest Management Office is closed Dec.29-Jan.3

Access/fishing prohibited area

As this is a tidal wetland conservation area, access and fishing are prohibited in the vicinity. In other areas, please enjoy fishing while being courteous of others.





The information contained in this guide is accurate as of April 2025. For latest information, please check the park's website.

management office	Parks under management	Telephone
Odaiba Marine Park Management Office	Odaiba Marine Park and 10 other parks	☎ 03-5531-0852 ☎ 03-5500-2455 (Filming and photography)
Ariake Seaside Park Management Office	Ariake Seaside Park	☎ 03-6800-3801
Tatsumi Seaside Park Management Office	Tatsumi Seaside Park and 5 other parks	☎ 03-5569-8672
Harumi Port Park Management Office	Harumi Port Park and Harumi Greenway	☎ 070-2417-1887 03-5569-8672 (Filming and photography)
Kasai Marine Park Management Office	Kasai Marine Park	☎ 03-5696-4741
Tokyo Port Wild Bird Park Management Office	Tokyo Port Wild Bird Park	☎ 03-3799-5031
Wakasu Seaside Park Management Office	Wakasu Seaside Park	☎ 03-3522-3225
	Wakasu Golf Links	☎ 0570-072-562
Oi Central Seaside Park Management Office	Oi Central Seaside Park and 13 other parks	☎ 03-3790-2378
Jonanjima Seaside Park Management Office	Jonanjima Seaside Park	☎ 03-3799-6402
Ariake Tennis Park Management Office	Ariake Tennis Park	☎ 03-3529-3301

1	2
	3
4	6
5	7

Front cover

1. Harumi Port Park
(Harumi Port Park Photo Contest first prize winning photo)
2. Umi-no-Mori Park
3. Keihin Canalside Greenway

4. Kasai Marine Park
5. Tokyo Port Wild Bird Park
6. Wakasu Seaside Park
7. Odaiba Marine Park

Bureau of Port and Harbor official SNS accounts - Providing information on Port of Tokyo and Tokyo Waterfront City.

X

https://x.com/tocho_kouwan

Instagram

https://www.instagram.com/portoftokyo_official

Facebook

<https://www.facebook.com/Port.of.Tokyo.Japan>



TOKYO METROPOLITAN GOVERNMENT

**Marine Parks Section, Waterfront Development Division,
Bureau of Port and Harbor**

2-8-1 Nishi-Shinjuku, Shinjuku Ward, Tokyo 163-8001

☎03-5320-5576 (direct)

<https://www.kouwan.metro.tokyo.lg.jp/kanko/park/>



Marine Parks Guide

Issued April 2025

Issue: Marine Parks Section, Waterfront Development Division,
Bureau of Port and Harbor, Tokyo Metropolitan Government
Production and printing: Shinso Create
Registration no.: (6) 13



Printed on recycled paper made using
60% waste paper pulp.



この印刷物は、印刷用の紙へ
リサイクルできます。