

Marine Parks Guide

2026



SILHOUETTES ON THE BRIDGE

TOKYO
METROPOLITAN
GOVERNMENT

Marine Parks Map



Marine Parks Chart

Page	Park	Facilities guide	Welfare facilities	Features
5-6	Umi-no-Mori Park	Reservation required (Paid)		A newly constructed park that incorporates resource recycling and collaboration with Tokyo residents
9	Odaiba Marine Park			Enjoy a variety of activities including the beach and running
10	Symbol Promenade Park			A park that links the attractions of Tokyo Waterfront City
11-12	Ariake Seaside Park			A long esplanade and deck spaces offer various scenic views
13-14	Harumi Port Park			Has a café with a view of the central Tokyo/waterfront area
15	Tatsumi Seaside Park	Reservation required (free)		Try a variety of sports that make it easy to stay active
16	Kasai Marine Park	Reservation required (Paid)		Enjoy observing nature, fishing, barbecuing, and more
17-18	Tokyo Port Wild Bird Park			Events are held here by birdwatching societies and other groups
19	Wakasu Seaside Park			Enjoy golf, ocean fishing, and yachting
20	Jonanjima Seaside Park	Reservation required (Paid)		A famous spot for watching aircraft where you can enjoy skateboarding, camping, the beach, and more
21-22	Oi Central Seaside Park ● Sports Forest ● Nagisa Forest	Reservation required (Paid)		Sports Forest contains a dog run, Nagisa Forest is a famous place for nature observation
	Aomi Kita Port Park			See Japan's first Antarctic exploration ship, SOYA
	Aomi Minami Port Park			See giant container ships and cranes up close
	Akatsuki Port Park			Enjoy fishing while looking out over the sea
	Aomi Central Port Park			Offers a baseball field surrounded by greenery
	Mizu-no-hiroba Park			Watch the view while enjoying the sea breeze
	Ariake Nishi Port Park			Offers a seamless panorama of the waterfront and the cityscape.
	Shin-kiba Park	Reservation required (free)		Have a picnic while gazing out over the sea
	Harumibashi Park			A seaside promenade developed for the new community
	Shinagawa Kita Port Park			Offers a baseball field
	Container Terminal Park	Access by public transportation is limited, Please be careful.		A place where people working container terminal can relax
	Jonanjima Port Park			A park with a wide open lawn
	Keihinjima Port Park			A park with a wide open lawn



Page	Park	Facilities guide	Welfare facilities	Features
	Minato-ga-oka Port Park			Enjoy strolling in highly diverse scenery
	Tokai Port Park			Get close to the water on the revment facing the sea
	Keihinjima Tsubasa Park			A park on the shore opposite Haneda Airport
	Shibaura Minami Port Park			Look out over the Port of Tokyo from beneath the Rainbow Bridge
	Aomi Greenway			A place where people working nearby can relax
	Ariake Kita Greenway	Please check the map on P.6 for the location of the park's entrance/exit.		Enjoy fishing and the canal view
	Higashi Yashio Greenway			Adjacent to the Tokyo International Cruise Terminal
	Ariake Tennis Park			A major tennis facility equipped with different types of courts
	Tatsumi Greenway			A famous spot for viewing the cherry blossoms in the spring
	Yumenoshima Greenway			A seaside promenade and a promenade surrounded by verdant greenery
	Shin-kiba Greenway			Possible to jog here from Tatsumi
	Harumi Greenway			Enjoy fishing and the sea breeze
	Keihin Canalside Greenway			Perfect for jogging
	Oi Greenway			Enjoy observing nature while strolling through the park
	Tokai Greenway			Connects Minato-ga-oka Port Park, Tokyo Port Wild Bird Park, and Oi Central Seaside Park
	Jonanjima Greenway			A greenway connected to Jonanjima Seaside Park
	Keihinjima Greenway			A greenway connected to Keihinjima Tsubasa Park

Marine park types Seaside Park Port Park Greenway

Facilities legend Free Paid

- Toilet
- Cycling
- Marine sports
- Barbecue
- Sandy beach
- Barrier-free restroom (with audio guide)
- Baby Chair
- Parking area
- Baseball ground
- Other sports facilities
- Bird/nature watching
- Fishing
- Wi-Fi
- Ostomate Toilet
- Nursing Room
- Important
- Running/jogging
- Tennis court
- Campground
- Rocky shore/revetment
- Dog run
- Barrier-free restroom
- Change Diaper
- Handicapped-accessible drinking fountain

This mark indicates parks in which visitors may use portable barbecue grills, etc. (use of open fires is prohibited). However, this is limited to daytime hours and there are restrictions on the areas where barbecuing may be conducted. Please bring your own food and water and take all garbage home with you. Reserving spots in the park by leaving items on the ground is not permitted. (Some parks require reservations.)

Tools other than rakes may not be used for shellfish gathering. The shellfish gathering limit is 2 kilograms per person.

Parks where fishing is permitted, Area restrictions on fishing and other rules apply. Please observe fishing etiquette.

For more details, such as accessibility information, please check with park offices.

Activities that may cause disruption, such as use of drones or letting dogs off-leads, are not permitted. For information on regulations, please check with park offices.

Thank you for preventing secondhand smoke exposure.

About Marine Parks

In the past, the sea around Tokyo was home to a wide variety of fish and shellfish, and offered a place to relax and enjoy activities such as swimming and fishing. The sea and areas along the sea were strongly connected to the daily lives of the people.

However, as Japan entered the period of rapid economic growth of the 1950's, large-scale land reclamation projects advanced, factories located to the area, and expansion of the port continued. As a result, the sea around Tokyo was forgotten as a part of daily life, and residents lost an area where they could easily come and experience the sea.

In response, Tokyo reviewed the role that the sea once played in lives of residents, and set out to develop parks on reclaimed land where residents can experience the sea and nature, and enjoy sports and recreation. These parks are called Marine Parks.

Marine Parks can be divided into the following three categories.

Seaside Parks

Parks established for the purpose of preserving and restoring the natural aquatic environment and providing a space for residents to enjoy water.



◆ Kasai Marine Park

Port Parks

Parks established for the purpose of maintaining the port environment and providing a space for residents to enjoy the scenery.



◆ Keihinjima Tsubasa Park

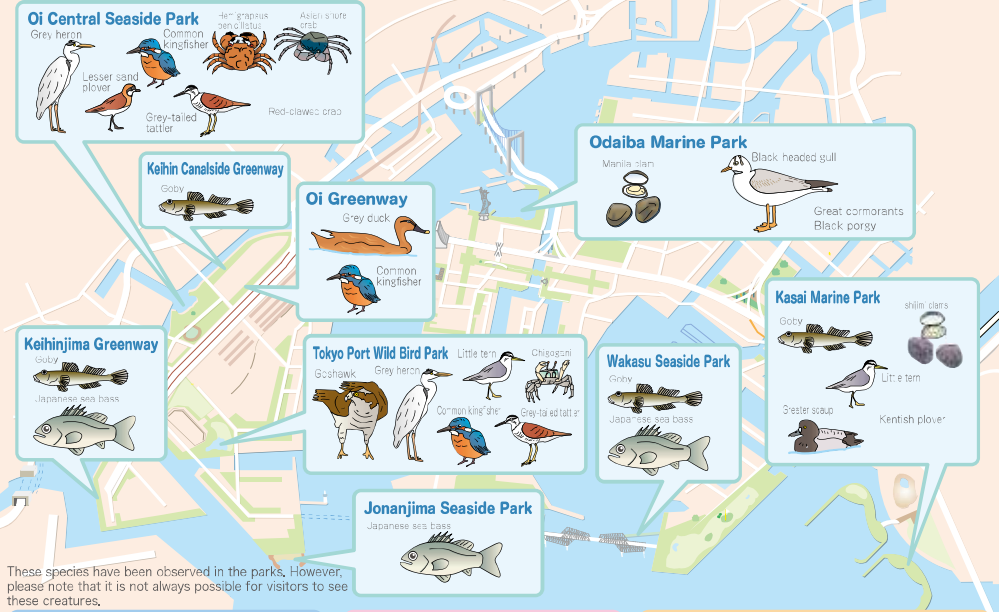
Greenways

Parks established for the purpose of restoring the natural coastal environment in the Rinkai district, and providing a space for residents to enjoy greenery, while also providing a seamless connection between parks.



◆ Tatsumi Greenway

Wildlife in Marine Parks



These species have been observed in the parks. However, please note that it is not always possible for visitors to see these creatures.

Fish/Shellfish

You can catch goby, Japanese sea bass, and other species at Wakasu Seaside Park, Jonanjima Seaside Park, and other marine parks along the canals. During the clamming season, Kasai Marine Park is bustling with people who come to harvest shijimi clams.

Crabs

Mudflats in Tokyo Port Wild Bird Park and Nagisa Forest of Oi Central Seaside Park are home to crabs such as Asian shore crab, Hemigrapsus penicillatus, Brush-clawed shore crab, Japanese mud crab, Sand-bubbler crab and Ilyoplax pusilla tidal flat crab. On the basement floor of the Nature Observation Center in Tokyo Port Wild Bird Park, chigogani crabs welcome visitors, waving their claws in unison.

Birds

Birds that are often sighted along canals and at sea include great cormorants, grey ducks, pintails (winter), greater scaups (winter), black-headed gulls (winter), black-tailed gulls (summer), little grebes, and little terns (summer). Also, common kingfishers are found in Oi Central Seaside Park and Tokyo Port Wild Bird Park. More than 120 species of birds can be seen in Tokyo Port Wild Bird Park during the year, such as goshawks, shorebirds, ducks, and common moorhens.



Visitors will be introduced to the past, present, and future of the Port of Tokyo and Tokyo Waterfront City, which surround the marine parks. Touch screens show the 400-year history of land reclamation. Experience "Creation of Port: Virtual Explorer" through augmented reality and enjoy views from 100 meters above ground.

- Opening Hours : Tue to Thu and Sun 10:00~18:00
Fri, Sat and the day before a national holidays 10:00~21:00
- ※ Last admission is 30 minutes before the closing time
- Closed day : Monday, Dec.28-Jan.4
- Location : 20F Aomi Frontier Building 2-4-24 Aomi, Koto-ku, Tokyo 135-0064
- Contact : Tel:03-5500-2587 Fax:03-5500-2589
- Access : Yurikamome
Get off at Telecom Center Station/1 min. walk
Rinkai Line
Get off at Tokyo Teleport Station/15 min. walk

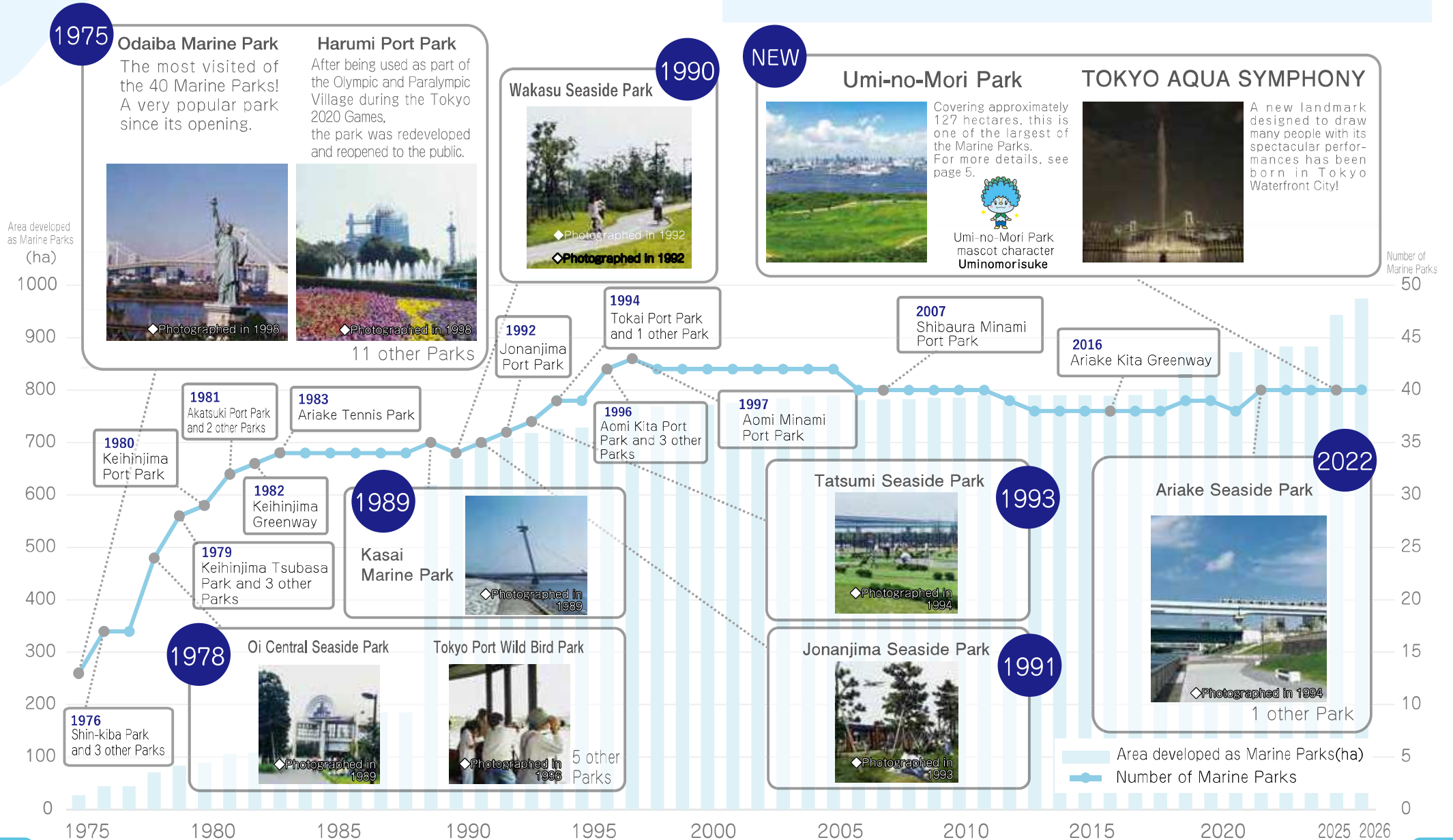


※ Admission is free



December 2025 marked the **50**th anniversary of Marine Parks!

Based on the conceptual plan for Marine Parks formulated in 1970, the development of Marine Parks started in 1972. In October 1975, the Tokyo Metropolitan Government Ordinance on Marine Parks was enacted, and the first 13 Marine Parks opened on December 1 of the same year. Development of Marine Parks as relaxing and recreational spaces for Tokyo residents has continued, bringing the total number of these parks today to 40. The timeline and nostalgic photos below provide a glimpse into the history of the parks over the last 50 years.





Reservation required (paid)

UMI no MORI PARK

<https://uminomori-park.com>



■ Location: 3 chome 3-76 Umi-no-Mori, Koto-ku, Tokyo 135-0066
 ■ Contact: Umi no Mori Park Management Office
 Tel: 03-5962-4560
 Fax: 03-5962-4561

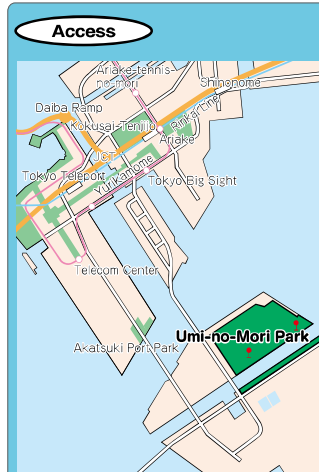


Umi-no-Mori Park mascot character
Uminomorisuke

Skill : Climbing trees, Playing with water, Picking up trash

A park created on a manmade island located in Tokyo Bay in the special wards area that offers rich nature and sweeping views. It was developed as part of a project to transform a former landfill site into a beautiful forest.

Opened March 15, 2025
 Area 1,267,396.24m²(including 545,752.82m² of water)
 Note: Umi-no-Mori park 597,940.12m²(including 2,182.82m² of water)
 Sea Forest Water 669,456.12m²(including 543,570.00m² of water)
 Facilities Parking Area(268 spaces)/paid(For details, please see the park website.)
 Hours 7:00 a.m. to 5:00 p.m.
 Closed Dec.29-Jan.3



Bus: Get on the Nami 01 bus bound for Sea Forest Waterway at Tokyo Teleport Station on the Rinkai Line and get off at Umi-no-Mori Park Station.
Car: Take the Shuto Expressway Daiba Route, exit the Daiba Ramp, and head toward Tokyo Port Ferry Terminal. Approx. 15 min.
shuttle bus: A shuttle bus runs between Shin-Kiba Station and Umi-no-Mori Park. (For details, please see the park website.)

★Two features of the park

- **Forest creation with a focus on resource recycling**
Tokyo has been engaged in creating the forest, placing importance on recycling resources, including making compost from leaves and branches from trees pruned at Tokyo parks and or from roadside trees.
- **Forest creation in collaboration with Tokyo residents**
From growing saplings to planting trees, the forest has been cultivated in cooperation with citizens and businesses in Tokyo.

• Gathering Green, Recreational Woods

In the expansive open area, a variety of activities can be enjoyed, including picnicking, ball games, and nature observation. The area will also be used to hold large-scale events.

• Lively Square

In addition to the 14-meter-high playground tower and playground equipment that incorporates universal design, families can enjoy a barbecue while feeling the ocean breeze.

• Hill in the West, Hill in the East

The park offers exceptional views of the central Tokyo skyline from the bay and of Tokyo Gate Bridge.

• Forest of Breezes

Creation of the forest has been advanced using mainly evergreen trees, which are more resistant to coastal wind conditions. Park visitors can also enjoy the changing of the seasons in the form of cherry blossoms, acorns, and other changes in nature.

• Visitor Center

At this facility, visitors can learn about the origin of the park, the appeal of nature, and more. For more information on the environmental education programs offered, please check the park's website and other announcements.



Bus Stop :

creatures

Through the creation of the forest, a rich habitat for a diverse range of living creatures has been nurtured, with many types of creatures having been spotted in the park.



◊ Lark



◊ Japanese grass lizard



◊ butterfly dragonfly



◊ Japanese Chingapin



◊ Mulberry



ODAIBA MARINE PARK

https://www.tptc.co.jp/park/01_02




- Location: 1-4 Daiba, Minato-ku, Tokyo 135-0091
- Contact: Odaiba Marine Park Management Office
Tel: 03-5531-0852
Fax: 03-3599-9052
- Filming and photography permits
Tel: 03-5500-2455(9:00a.m.-3:00p.m.)

Odaiba Marine Park is located adjacent to the No. 3 Battery and encircles a quiet cove. Enjoy activities such as windsurfing and playing on the park's sandy beach. The park also offers exceptional views of the ships traveling to and from the port, the city across the Rainbow Bridge, and beautiful sunsets.

Opened December 1, 1975
Area 510,809.79 m² (including 435,395.00 m² of water)
Facilities

Marine House	Showers	¥200/5 min.
	Lockers	¥300/use
Board storage	(62 spaces)	¥6,900/mo./board
Board wash	(8 locations)	¥100/5 min.
Parking area Managed by Tokyo Teleport Center, Inc. ☎03-5500-5672	Central parking area in park - 99 spaces - ¥400 for the first 1 hrs, ¥200/30 mins, thereafter	
	North entrance parking area - 244 spaces - ¥400 for the first 2 hrs, ¥200/30 mins thereafter	¥2,000/for up to 24 hrs.
Motorcycle parking area Managed by Amano Management Service, Inc. ☎0120-951-365	Scooters and motorcycles -132 spaces- Free for the first hour, ¥200/6 hrs thereafter.	



- Yurikamome:** Get off at Odaiba-kaihinkoen Station or Daiba Station/3 min. walk
- Rinkai Line:** Get off at Tokyo Teleport/10 min. walk
- Water bus:** Get on at Hinode Pier (8 min. walk from JR Hamamatsu Station) and get off at Odaiba Marine Park (approx. 20 min. ride)
- Bus:** Get on the Umi 01 bus at Toei Subway/Tokyo Metro Monzen-Nakacho Station and get off at Odaiba-kaihinkoen Station or Daiba Station/4 min. walk



SYMBOL PROMENADE PARK

https://www.tptc.co.jp/park/01_04




- Location: 1 and 2 chome Daiba, Minato-ku 1 and 2 chome Aomi, Koto-ku 2 and 3 chome Ariake, Koto-ku
- Contact: Odaiba Marine Park Management Office
Tel: 03-5531-0852
Fax: 03-3599-9052
- Filming and photography permits
Tel: 03-5500-2455(9:00a.m.-3:00p.m.)

Symbol Promenade Park connects the districts of Aomi, Ariake, and Daiba, as well as various facilities in the Waterfront Subcenter. In the evenings each area is illuminated with romantic lights.

Center Promenade

An east-west promenade connecting the Central Plaza and Stone and Light Square. Tokyo Teleport Station Plaza is registered as a venue for the Heaven Artist project.



Opened April 1, 1996
Area 264,446.73 m²



Tokyo Floral Passage

Efforts are underway to create one of Japan's largest flower corridors to provide visitors with a place to stroll around and enjoy flowers year round.



- Yurikamome:** Get off at any station between Odaiba-kaihinkoen and Ariake
- Rinkai Line:** Get off at Tokyo Teleport or Kokusai-Tenjijo
- Water bus:** Get on at Hinode Pier (8 min. walk from JR Hamamatsu Station) and get off at Tokyo Big Sight

East Promenade

A north-south promenade connecting Tokyo Big Sight and Ariake Tennis Park. The Stone and Light Square at its center is also registered as a venue for the Heaven Artist project.



The Tokyo 2020 Games Ariake

Stands in Symbol Promenade Park, next to the Stone and Light Square



"TOKYO" Monument

A monument featuring the letters "TOKYO" stands in front of Tokyo Teleport Station to commemorate the holding of the Tokyo 2020 Games in the waterfront area.




West Promenade

A promenade from the Telecom Center Building which passes by the National Museum of Emerging Science and Innovation (Miraikan) and connects to the Daiba area. The Flame of Liberty can also be seen along the path. Central Plaza, renovated in April 2011, plays a central role in enlivening the area, with events of all types being held there.



Flame of Liberty

A statue given to Japan by France in commemoration of the Year of France in Japan in 1998. At approximately 27 meters high including the base, the statue is quite impressive when looked up at.



Statue of Liberty (Replica)

This is a bronze replica of the Statue of Liberty in Paris which was brought to Odaiba Marine Park for a period of one year in April 1998 to mark the Year of France in Japan. The statue is about 11 meters tall. The statue weighs approximately 9 tons and was erected in December 2000.



ARIAKE SEASIDE PARK

https://www.tptc.co.jp/park/02_07



- Location: 1 chome Ariake, Koto-ku, Tokyo 1 chome Shinonome, Koto-ku, Tokyo 135-0066
- Contact: Ariake Seaside Park Management Office
Tel: 03-6800-3801
Fax: 03-6800-3802

A long esplanade with wooden deck spaces along the Shinonome Canal. Visitors can enjoy activities such as going for a stroll, jogging, and taking their pets for a walk in the daytime, and scenic views of the Bay Area at night.

Opened August 1, 2022
 Area 395,594.21 m² (including 265,000.00 m² of water)
 Facilities 2 beach volleyball courts
 (for details, check the park website)
 Playground
 Memorial Field
 Sandy beach (open from April 2026)
 Parking area (31 spaces) ¥2,400 until 24:00 on the same day



Access

Bus: Get on the Umi 01 or Higashi 16 bus at Yurikamome/Tokyo Metro Toyosu-ekimae. Get off Miyakobashi jytaku mae/1min. Walk

BRT: Take the Main Route bus and get off at B04 ariake-Tennis-no-mori 2 min. walk

Symbol Monument

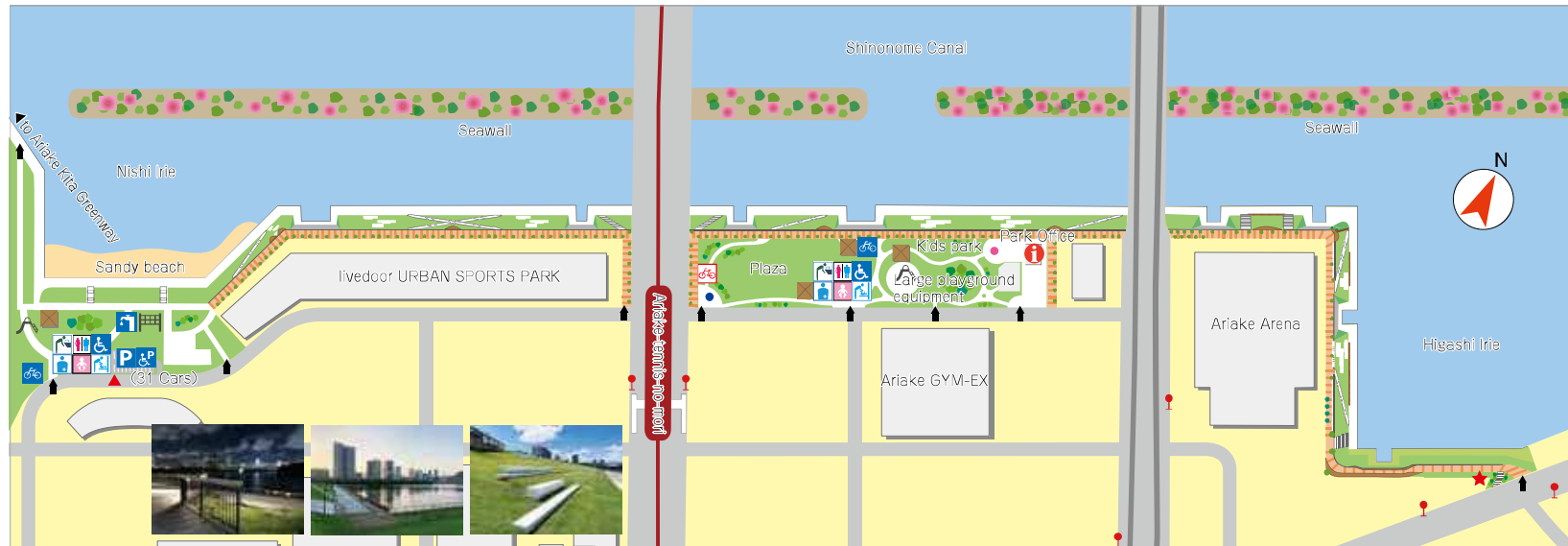
The Memorial Plaza was additionally opened on July 1, 2025. With a range of facilities, including large playground equipment, a Kids' Park designed for small children, and an expansive lawn, the plaza can be enjoyed in various ways. So that the excitement and memories of the Tokyo 2020 Games are passed down to future generations, symbol monuments of the Olympic and Paralympic Games have also been installed there.



● **Ariake Arena** ●
 (Managed by Office for Sports Promotion)



● **livedoor URBAN SPORTS PARK** ●
 (Managed by Office for Sports Promotion)





HARUMI PORT PARK

https://www.tptc.co.jp/park/02_01



- Location: 5 chome Harumi, - Cyuo-ku, Tokyo 104-0053
- Contact: Harumi Port Park Management Office
Tel: 070-2417-1887
- Filming and photography permits: Tatsumi Seaside Park Management Office
Tel: 03-5569-8672
Fax: 03-5569-8673

A port park with beautiful views. Part of the Olympic and Paralympic Village during the Tokyo 2020 Games, the park has fountains, a café, playground, and a seaside terrace that overlooks the Rainbow Bridge and the central Tokyo/waterfront area. The main entrance also has a memorial plaque to pass on the Games legacy.

Opened December 1, 1975
Area 35,501.81 m²

Facilities O.GARDEN, Observation Space, Grass Garden, Multipurpose Open Space, Playground, Jogging Path, Planting, Seaside Terrace, Flowering Tree Terrace, Parking area (37 spaces): ¥500/hr. (free for the first 30 mins.) ¥1,500 for up to 24 hrs on weekdays

O.GARDEN

Has a café, garden grill (reservations required), and coworking space.



◆ O.GARDEN



◇ Fountain at the entrance



A legacy of the Tokyo 2020 Games

A memorial plaque commemorating the Games and a pergola built with recycled timber used at the Olympic and Paralympic Village are installed to preserve the legacy of the Tokyo 2020 Games.



Play Ground

A play area designed to resemble waves on the ocean and playground equipment modeled after a pirate ship that includes a large slide are available for children to enjoy.



「TOKYO」 monument

To enhance the appeal of Tokyo's waterfront area, a TOKYO monument has been installed to serve as a Tokyo Bay landmark. It is a great place to take photos at with the Rainbow Bridge and bay in the background. The letters are also illuminated at night.

Projection mapping events featuring designs created by children and other images are held from time to time. For more information, please check the Bureau of Port and Harbor's website.



Harumi Port Park Photo Contest Winning Photo





TATSUMI SEASIDE PARK

https://www.tptc.co.jp/park/03_01

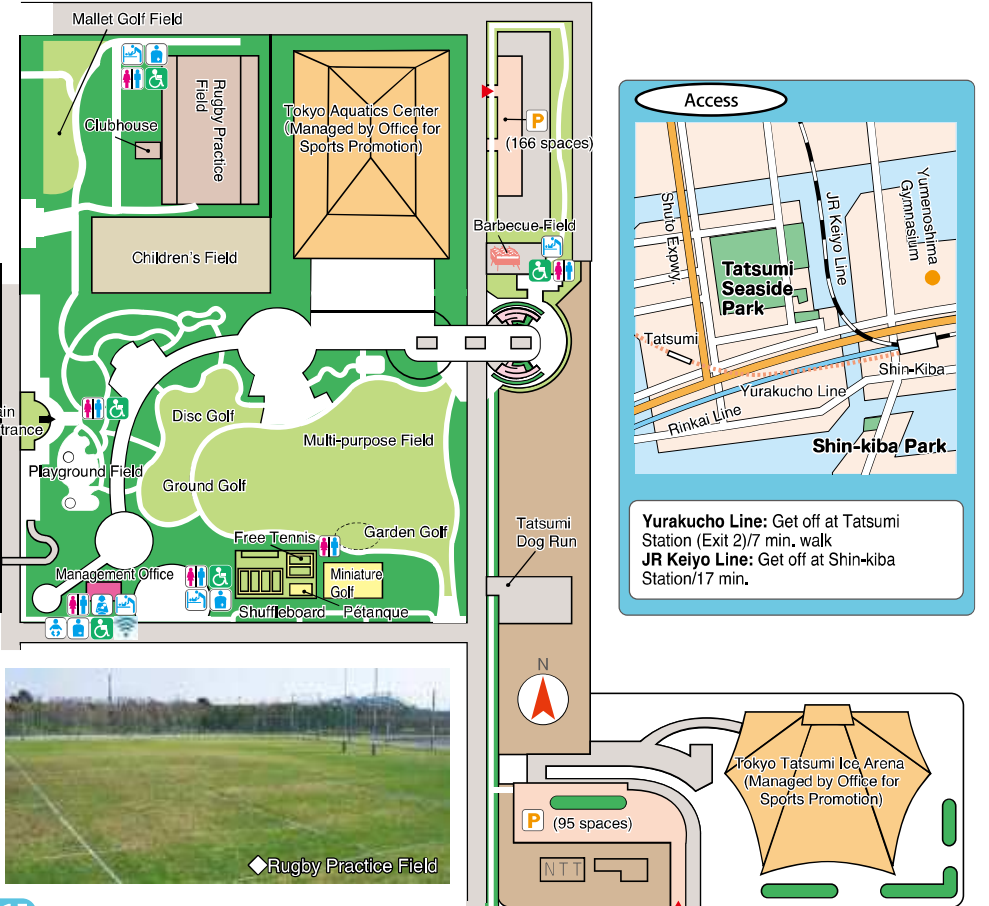


■ Location: 2-1-35 Tatsumi, Koto-ku, Tokyo 135-0053
 ■ Contact: Tatsumi Seaside Park Management Office
 Tel: 03-5569-8672
 Fax: 03-5569-8673

Tatsumi Seaside Park is adjacent to the Tatsumi Greenway and is surrounded by lush greenery. The park's various facilities for new sports are easy to use for children and adults alike.

Opened June 1, 1993
 Area 206,851.25 m²
 Facilities

- Barbecue field (Mar. – Nov. only)
- 1 rugby practice field
- Variety of sports facilities (Closed Dec.29-Jan.3)
- 2 Children's Fields
- Dog run
- Parking: Area no. 1 – 95 spaces, Area no. 2 – 166 spaces (¥ 200 for the first hr. ¥ 200 / hr. thereafter. Max. ¥ 1,200 for the first 6 hrs.)



KASAI MARINE PARK

<https://kasaikaihinpark.com/en/>

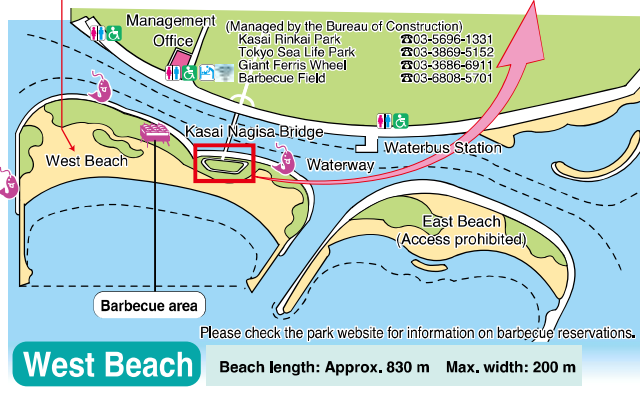
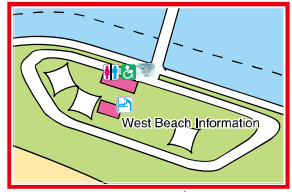


■ Location: Near Rinkai-cho 6chome, Edogawa-ku, Tokyo 134-0086
 ■ Contact: Kasai Marine Park Management Office
 Tel: 03-5696-4741
 Fax: 03-5696-3999

Cross the Kasai Nagisa Bridge from Kasai Rinkai Park to reach the expansive West Beach. During shellfish gathering season the beach is bustling with people. The East Beach has been made an environmental conservation zone.

Opened June 1, 1989
 Area 4,117,473.01 m² (including 4,114,688.68 m² of water)
 Hours 9:00 a.m. to 5:00 p.m. (Extended seasonal park hours.)
 1/1 6:00 a.m. to 5:00 p.m.
 4/15 – 7/19 (Saturdays/Sundays/Holidays) Park closes at 6:00pm
 7/20 – 8/15 Park closes at 7:00pm
 8/16 – 8/31 Park closes at 6:00pm

Sea Breeze Plaza
 An area for enjoying sports and recreation making use of the wind such as sport kites.



Access

JR Keiyo Line: Get off at Kasairinkai Station/11 min. walk
Bus: Get on the Rinkai 28-1 bus at Kasai Station on the Keiyo Line or the Nishikatsu 20 Otsu at Nishi-Kasai Station and get off at Kasairinkai Station/11 min. walk

- For those coming by car, there is parking in Kasai Rinkai Park
- Note the following are prohibited:
- Swimming without a permit
- Fishing on the beaches or Kasai Nagisa Bridge

Kasai Marine Park and the Ramsar Convention

In October 2018, Kasai Marine park was recognized as a wetland of international importance and became Tokyo's first Ramsar Site. This park is a valuable example of the conservation of a vast natural wetland in a megacity, with human activities and rich nature coexisting in harmony.





TOKYO PORT WILD BIRD PARK

https://www.tptc.co.jp/park/03_08

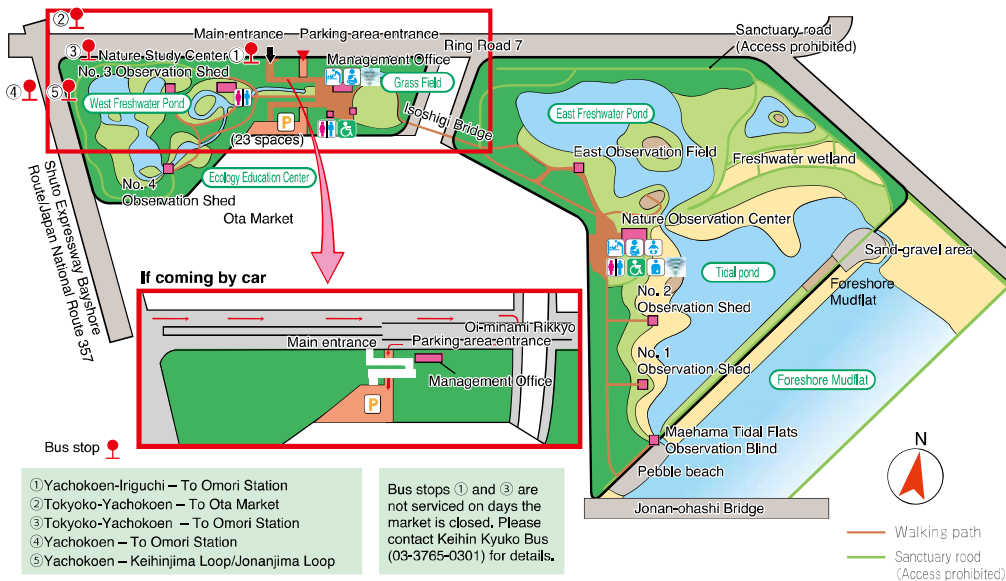


■ Location: 3-1 Tokai, Ota
 -ku, Tokyo 143-0001
 ■ Contact: Tokyo Port Wild
 Bird Park Management
 Office
 Tel: 03-3799-5031
 Fax: 03-3799-5032

Tokyo Port Wild Bird Park serves as a place for birds to build nests and raise chicks in early summer, a stopover point along their long migration route in the spring and fall, and a place to hunker down in the winter. The park also conducts various events where visitors can become more familiar with and learn about nature.

*Collection of wild animals is prohibited.

Opened April 1, 1978
Area 365,834.65 m² (including 121,444.55 m² of water)
Facilities Nature Observation Center
 1F: Exhibition space, library space, observation space
 2F: Park Ranger space, observation space, audiovisual room
 3F: Observation space
 B1F: Mudflat Boardwalk
 Nature Study Center
 Wood bungalow used for educational events and crafts
 Parking area (23 spaces)/free
Note: Please contact the park in advance if coming via a large bus.
Hours Feb. – Oct.: 9:00 a.m. – 5:00 p.m. Nov. – Jan.: 9:00 a.m. – 4:30 p.m.
 Last admission: 30 minutes prior to closing time.
 The same follows for the Nature Observation Center.
Closed Mon. (If Mon. is a public holiday, the park is closed the following Tue.) Dec.29-Jan.3



◆ Inside the Nature Observation Center



◆ Eurasian wigeon

Admission

	Individual	Group	Annual Passport
Adults (High school students and above)	300 yen	240 yen	1,200 yen
Seniors age 65 and up / Junior high school students (residing and studying outside of Tokyo)	150 yen	120 yen	600 yen
Junior high school students (residing or studying in Tokyo) (Elementary school students and below)	Free	Free	—

• Visitors with a physical disability certificate, intellectual disability certificate (Ai no Techo), or mental disability certificate are eligible for free admission, along with (in principle) one accompanying person.
 • Junior high school students residing or studying in Tokyo must present appropriate documentation to receive free admission.

Binocular rental for bird watching is available free of charge. Please do not hesitate to request a pair.



Monorail: Get off at Ryutsu Center/15 min. walk
Keikyu Bus: Get on the Mori 24, 32, 36, 43, 45, 47 or bus at the East Exit of JR Omori Station or Keikyu Heiwajima Station and get off at Tokyo Port Wild Bird Park or Wild Bird Park.



◆ Eurasian whimbrel

Learn and have fun at the same time – Nature observation and educational activity support

Park rangers are happy to offer explanations and answer questions on the lifestyles of birds in the park and the surrounding natural environment. Tokyo Port Wild Bird Park also offers observation programs with content tailored to specific requests for school field trips nature events conducted by local clubs (book in advance).

A place for volunteering

Tokyo Port Wild Bird Park is also a place where volunteers engage in such activities as environmental management, providing nature education to visitors, and managing events. The park is always accepting new volunteers.

Example of events include tours of the tidal pool and exploration tours of the park. Please contact the park for more information on event schedules and other information.

East Asian-Australasian Flyway Partnership

The East Asian-Australasian Flyway Partnership is an international project in which countries and NGOs from regions where the waterfowl of Japan and other nations migrate such as the U.S., Russia, China, South Korea, Southeast Asia, and Australia work together to promote the preservation of waterfowl and the wetlands which are their habitat. Tokyo Port Wild Bird Park, together with other areas such as Yatsu-higata, Osaka Nankou Bird Sanctuary, and the mouth of the Kuma River in Kumamoto Prefecture, participates in this partnership as an important habitat for sandpipers and plovers.



◆ Rice paddy observation



WAKASU SEASIDE PARK WAKASU GOLF LINKS

https://www.tptc.co.jp/park/03_07

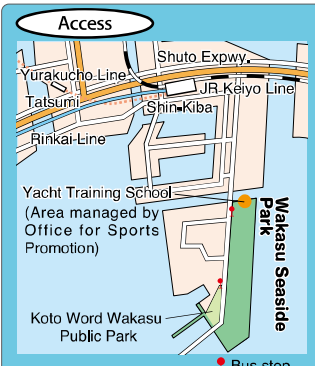


Location: 3-1-2 Wakasu, Koto-ku, Tokyo 136-0083
 Contact: Wakasu Seaside Park
 Tel: 03-3522-3225
 Fax: 03-3522-3224 (Golf Links)
 Tel: 0570-072-562

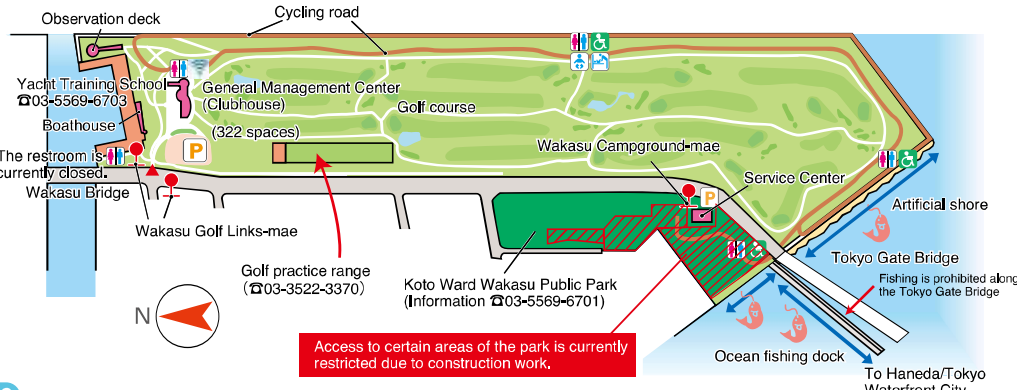
A park surrounded on three sides by ocean. The park includes a golf course reminiscent of rolling green hills. Visitors can also enjoy fishing on an ocean dock or from an artificial shore.

Opened December 1, 1990
 Area 830,177.65 m² (including 53,951.00 m² of water)
 Note: Golf links and ocean fishing dock, etc. 782,942.39 m² (including 37,450.54 m² of water)
 Yacht Training School (area managed by Office for Sports Promotion)
 47,235.26 m² (including 16,500.46 m² of water)
 Facilities Golf course (54 ha, 18 holes, 6,906 yards, par 72)
 • Golf practice facilities
 • Parking area (322 spaces)
 ¥400 for the first 1 hr., ¥100/hr. thereafter
 ¥1,000 for up to 24 hrs.
 • Ocean fishing dock
 • Cycling road (connects to Koto Ward Wakasu Public Park)

[Ocean fishing dock • Artificial shore]
 Hours • Ocean fishing dock(Breakwater) : 6:00 a.m.- 9:00 p.m.
 • Ocean fishing dock(Seawall side) • Artificial shore : Open all day
 ※During inclement weather, the use of facilities may be restricted.
 Please be careful of wind and waves, and mind your footing.
 [Golf Links]
<https://wakasu.golftk.com/>
 Closed • 1st,2nd,4th,and 5th Tue.
 (If Tue.is a holiday, the following day.)
 • Dec.31 – Jan.1
 Shuttle • A shuttle runs between Shin-Kiba Station and Wakasu Golf Links.
 Please contact the park for details. (☎0570-072-562)
 [Golf practice range]
 Size : 200 yards, 20 stalls
 Hours : 6:30 a.m. – 10:00 p.m.
 Customers not using the golf course can begin to use facilities at 10:30 a.m.



Bus: Get on the Ki 11 bus to Wakasu Campground at Shin-Kiba Station on the JR Keiyo, Yurakucho, and Rinkai lines and get off at Wakasu Golf Links or the Yacht Training School, or get off at Wakasu Campjo if headed to the ocean fishing dock.
Car: Take the Shuto Expressway Bayshore Route, exit the Shin-Kiba Ramp, and head toward Tokyo Heliport. Approx. 5 min.: Golf course, Yacht Training School Approx. 8 min.: Ocean fishing dock



JONANJIMA SEASIDE PARK

<https://tokyo-south-seaside-parks.com/jonanjima>

Location: 4-2-2 Jonanjima, Ota-ku, Tokyo 143-0002
 Contact: Jonanjima Seaside Park Management Office
 Tel: 03-3799-6402
 Fax: 03-3799-6403

With camping grounds, a dog run, and a beach boardwalk, you'll feel like you're at a resort while still in Tokyo. Visitors to the park can also get an up close view of ships entering and leaving the Port of Tokyo as well as planes taking off and landing at Haneda Airport.

Opened July 6, 1991
 Area 199,532.56 m² (including 75,610.00 m² of water)
 Facilities Campground no. 1: 20 sites
 Campground no. 2: 18 sites / Auto camping site: 22 sites / Fire circle kitchens: 5 / Outdoor hearths: 38
 Skateboard / Dog run
 Parking: Area no. 1 - 85 spaces
 Area no. 2 - 190 spaces (300 yen for the first hour, 100 yen/30 min thereafter, 500 yen(one-time fee) for campground users)
 Campground Closed / Please check the park's website for updates.



Keikyu bus: Get on the Mori 32 bus (Jonanjima Loop) at the east entrance to JR Omori Station, in front of Heiwajima Station, or in front of Tokyo Monorail Ryutsu Center Station and get off at Jonanjima 4-chome/3 min. walk



◆ Campground no.1



◆ Tsubasa Beach



Tsubasa Beach Length: Approx. 440 m Width: 75 m Hours: 8:30 a.m. – sunset
 Note: Swimming/fishing prohibited. Please enjoy your visit and follow park rules.



OI CENTRAL SEASIDE PARK Sports Forest

<https://tokyo-south-seaside-parks.com/oi-park>

- Location: 4-1-19 Yashio, Shinagawa-ku, Tokyo 140-0003
- Contact: Oi Sports Center
Tel: 03-3790-2378
Fax: 03-3790-2993



OI CENTRAL SEASIDE PARK Nagisa Forest

<https://tokyo-south-seaside-parks.com/oi-park>

- Location: 4-2-1 Yashio, Shinagawa-ku, Tokyo 140-0003
- Contact: Oi Sports Center
Tel: 03-3790-2378
Fax: 03-3790-2993

A park equipped with a wide variety of sports facilities. On certain days the class 3 certified track and field facilities are available for use by the general public.

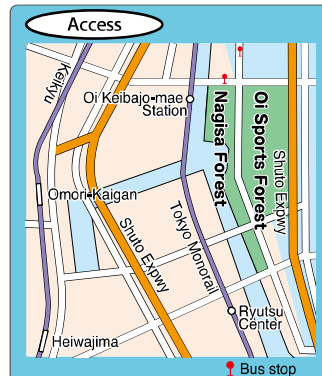


◆ Baseball fields

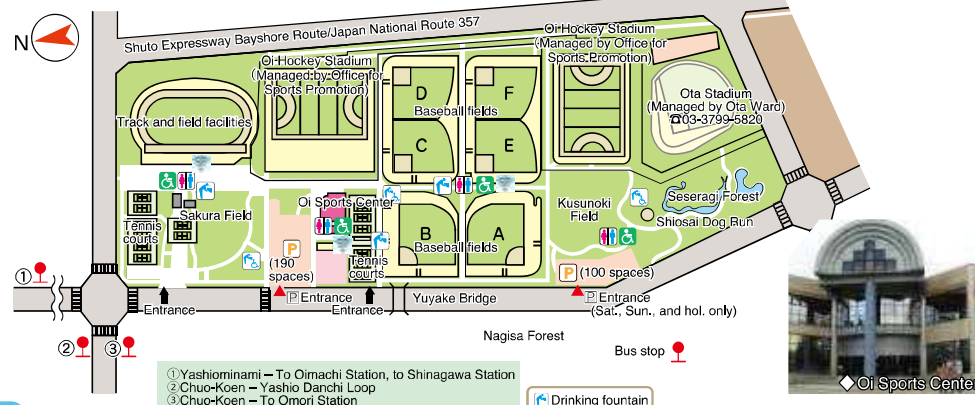


◆ Sakura Field

Opened April 1, 1978
Area 454,271.75 m² (4 Yashio, Shinagawa Ward 1 Tokai, Ota Ward)
 (Total area for Sports Forest and Nagisa Forest, including 50,273.75 m² of water)
Facilities Track and field facilities. The class 3 certified track and field facilities with an 8 lane, 400 m track is suitable for holding all types of track events. Other facilities include changing rooms and photo finish equipment.
 Baseball fields: 6 diamonds (4 equipped with lighting for night games)
 Tennis courts: 12 hard courts (6 equipped with lighting for night games), 2 artificial turf courts, changing rooms, shower rooms
 Oi Sports Center: Conference rooms, changing rooms, shower rooms, and other facilities
 Seseragi Forest
 Parking: Area no. 1 – 190 spaces, Area no. 2 – 100 spaces (300 yen for the first hour, 100 yen/30 min thereafter)
 *There will be parking lot closures during some periods due to construction. Please check the park's website for updates.
 Dog Run
 *For details on facility hours, please see the park's website or inquire by phone.
 Park closed: Dec 31 and Jan 1



Monorail: Get off at Oi Keibajo-mae Station/7 min. walk
Bus: Get on the Shina 91 bus at the East Exit of JR Shinagawa Station or the I 92 bus at the East Exit of JR Oimachi Station and get off at Yashioinami/5 min, walk
Keikyu Bus: Get on the Mori 22 bus at the East Exit of JR Omori Station or Keikyu Omori-Kaigan Station and get off at Central Park/3 min. walk



- ① Yashioinami – To Oimachi Station, to Shinagawa Station
- ② Chuo-Koen – Yashio Danchi Loop
- ③ Chuo-Koen – To Omori Station

Oi Central Seaside Park Nagisa Forest is a place where visitors can get closer to nature, including rich greenery and the waterfront. Visitors can enjoy a refreshing stroll in the forest, bird watching, and fishing on the shore.



◆ San-nin san-yo no zo [Portrait of Three People, Three Ways]

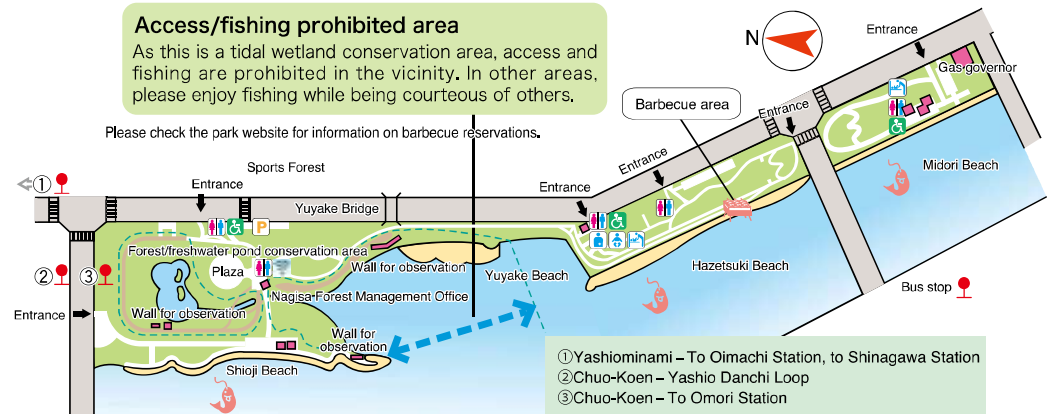
Nagisa Forest Ooini Volunteer Group

The group commenced activities in September 2002 in order to raise a forest to be loved by all in the Nagisa Forest area. The group devotes its efforts to restoring the natural environment of the forest and tidal flats, cleaning the park, and making compost.



A monthly event that combines beach cleanup activities and the observation of creatures that live in the tidal flats is held to broadly educate the public regarding the nature of Nagisa Forest.

Facilities Parking : Area no.3-41 spaces(300 yen for the first hour ,100 yen/30 min thereafter)
 Nagisa Forest Management Office (Closed Dec. 29 - Jan. 3)



Access/fishing prohibited area

As this is a tidal wetland conservation area, access and fishing are prohibited in the vicinity. In other areas, please enjoy fishing while being courteous of others.

Please check the park website for information on barbecue reservations.

- ① Yashioinami – To Oimachi Station, to Shinagawa Station
- ② Chuo-Koen – Yashio Danchi Loop
- ③ Chuo-Koen – To Omori Station



Photo: Marine Parks 50th Anniversary Photo Contest
Award-Winning Works



TOKYO METROPOLITAN GOVERNMENT

**Marine Parks Section, Waterfront Development Division,
Bureau of Port and Harbor**

2-8-1 Nishi-Shinjuku, Shinjuku Ward, Tokyo 163-8001

☎03-5320-5576 (direct)

<https://www.kouwan.metro.tokyo.lg.jp>

Marine Parks Guide

Issued April 2026

Issue: Marine Parks Section, Waterfront Development Division,
Bureau of Port and Harbor, Tokyo Metropolitan Government
Production and printing: Shinso Create
Registration no.: (7) 14



Printed on recycled paper made using
60% waste paper pulp.



この印刷物は、印刷用の紙へ
リサイクルできます。