



Waterfront Region Management Section, Tokyo Port Management Office
Permits to occupy a park and inquiries on other procedures, etc. ----- ☎ 03-5463-0231

Park manager (designated manager)	Parks under management	Telephone (management office)
Tokyo Rinkaifukutoshin Group -----	Odaiba Marine Park and 11 other parks (p 3, 4, 5, 6) -----	☎ 03-5500-0852 03-5500-2455 (Filming and photography)
Tokyo Port Terminal Corporation -----	Tatsumi Seaside Park and 6 other parks (p 8) -----	☎ 03-5569-8672
Tokyo Metropolitan Park Association -----	Kasai Marine Park (p 7) -----	☎ 03-5696-4741
Wakasu Seaside Park Group -----	Wakasu Seaside Park -----	☎ 03-3522-3225 ☎ 03-3522-3221 (Golf Links)
"Amenis Group" for Marine Parks Management team -----	Oi Central Seaside Park (p 11, 12) -----	☎ 03-3790-2378
	Jonanjima Seaside Park (p 14) -----	☎ 03-3799-6402
	Shinagawa Kita Port Park and 13 other parks -----	☎ 03-3790-2378
Tokyo Port Wild Bird Park Group -----	Tokyo Port Wild Bird Park (p 9, 10) -----	☎ 03-3799-5031
Ariake Tennis Management Team -----	Ariake Tennis Park -----	☎ 03-3529-3301

Front cover
(Top row, from left): Keihin Canalside Greenway, Tatsumi Greenway
(Middle row): Tokyo Port Wild Bird Park
(Bottom row, from left) Wakasu Seaside Park, Odaiba Marine Park, Symbol Promenade Park

Bureau of Port and Harbor official SNS accounts - Providing information on Port of Tokyo and Tokyo Waterfront City.

Twitter http://twitter.com/tocho_kouwan
Facebook <http://www.facebook.com/Port.of.Tokyo.Japan>



**Marine Parks Section, Waterfront Development Division,
Bureau of Port and Harbor**

2-8-1 Nishi-Shinjuku, Shinjuku Ward, Tokyo 163-8001
☎03-5320-5576 (direct) Fax 03-5388-1577
<http://www.kouwan.metro.tokyo.jp/en/sightseeing/park.html>



Marine Parks Guide
Issued April 2017

Issue: Marine Parks Section, Waterfront Development Division,
Bureau of Port and Harbor, Tokyo Metropolitan Government
Production and printing: Shinso Create Incorporated
Registration no.: (28) 24



Marine Parks Guide



April 2017 Edition



Marine Parks Chart

Page	Park	Facilities guide	Welfare facilities	Features
3	Odaiba Marine Park			Enjoy a variety of activities including the beach and running
4	Symbol Promenade Park			A park that links the attractions of Tokyo Waterfront City
	Higashi Yashio Greenway			Enjoy the night view
	Aomi Kita Port Park			See Japan's first Antarctic exploration ship, SOYA
	Aomi Minami Port Park			See giant container ships and cranes up close
	Akatsuki Port Park			Barbecue in a field looking out over the sea
	Aomi Greenway			A place where people working nearby can relax
	Aomi Central Port Park			Offers a baseball field surrounded by greenery
	Mizu-no-hiroba Port Park			Watch the water buses while enjoying the sea breeze
	Ariake Nishi Port Park			Adjacent to the water bus terminal
	Ariake Kita Greenway			Enjoy fishing and the canal view
	Ariake Tennis Park			The Ariake Coliseum is also available for use by the general public
	Harumibashi Park			A seaside promenade developed for the new community
	Harumi Port Park			Enjoy your fill of the port atmosphere
7	Kasai Marine Park			Enjoy activities such as flying sport kites
	Shin-kiba Park	 <small>Reservation required (free)</small>		Have a picnic while gazing out over the sea
	Tatsumi Greenway			A famous spot for viewing the cherry blossoms in the spring
	Yumenoshima Greenway			A seaside promenade and a promenade surrounded by verdant greenery
	Shin-kiba Greenway			Possible to jog here from Tatsumi
8	Tatsumi Seaside Park	 <small>Reservation required (free)</small>		Various new sports can be enjoyed here
9-10	Tokyo Port Wild Bird Park			Events are held here by birdwatching societies and other groups
11-12	Oi Central Seaside Park ● Sports Forest ● Nagisa Forest			Sports Forest contains a dog run. Nagisa Forest is a famous place for nature observation

Page	Park	Facilities guide	Welfare facilities	Features
13	Wakasu Seaside Park			Enjoy golf, ocean fishing, and yachting
14	Jonanjima Seaside Park	 <small>Reservation required(Paid)</small>		A famous spot for watching aircraft where you can enjoy skateboarding, camping, the beach, and more
	Shinagawa Kita Port Park			Offers a baseball field
	Container Terminal Park			
	Jonanjima Port Park			Open field for leisure and sports
	Keihinjima Port Park			A park with a wide open lawn
	Minato-ga-oka Port Park			Enjoy strolling in highly diverse scenery
	Tokai Port Park			Get close to the water on the revetment facing the sea
	Keihinjima Tsubasa Park			A park on the shore opposite Haneda Airport
	Shibaura Minami Port Park			Look out over the Port of Tokyo from beneath the Rainbow Bridge
	Keihin Canal-side Greenway			Perfect for jogging
	Oi Greenway			Enjoy observing nature while strolling through the park
	Tokai Greenway			Connects Minato-ga-oka Port Park, Tokyo Port Wild Bird Park, and Oi Central Seaside Park
	Jonanjima Greenway			A greenway connected to Jonanjima Seaside Park
	Keihinjima Greenway			Connects to Keihinjima Tsubasa Park
	Ferry Terminal Park			closing

Marine park types ■ Seaside Park ■ Port Park ■ Greenway

Facilities legend * □○Free ■●Paid

	Dog run		Baseball ground		Tennis court
	Running/jogging		Cycling		Other sports facilities
	Sailing		Campground		Barbecue
	Bird/nature watching		Rocky shore/revetment		Sandy beach (shellfish gathering)
	Beautiful scenery/nightscape		Fishing		Large scale construction work planned
	Parking area		Handicapped-accessible restroom		Multipurpose Toilet (with audio guide)
	Ostomate Toilet		Change Diaper		Baby Chair
	Nursing Room		Handicapped-accessible drinking fountain		

Parks which are more suitable for fishing. There may be restrictions such as on areas where fishing is permitted. Please enjoy fishing while being courteous to others.

This mark indicates parks in which visitors may use portable barbecue grills, etc. (use of open fires is prohibited). However, this is limited to daytime hours and there are restrictions on the areas where barbecuing may be conducted. Please bring your own food and water and take all garbage home with you. Reserving spots in the park by leaving items on the ground is not permitted. (Reservation required at Shin-kiba Park and Tatsumi Seaside Park.)

Tools other than rakes may not be used for shellfish gathering. The shellfish gathering limit is 2 kilograms per person.

Park where large scale construction work is scheduled in FY2017 (information as of Mar 2017). For information regarding temporary closures, please check the park's website. (There may also be construction at other parks. Please check directly with each park.)

For more details, such as accessibility information, please check with park offices.

Activities that may cause disruption, such as use of drones, or letting dogs off leads, are not permitted. For information on regulations, please check with park offices.

About Marine Parks

In the past, the sea around Tokyo was home to a wide variety of fish and shellfish, and offered a place to relax and enjoy activities such as swimming and fishing. The sea and areas along the sea were strongly connected to the daily lives of the people.

However, as Japan entered the period of rapid economic growth of the 1950's, large-scale land reclamation projects advanced, factories located to the area, and expansion of the port continued. As a result, the sea around Tokyo was forgotten as a part of daily life, and residents lost an area where they could easily come and experience the sea.

In response, Tokyo reviewed the role that the sea once played in lives of residents, and set out to develop parks on reclaimed land where residents can experience the sea and nature, and enjoy sports and recreation. These parks are called Marine Parks.

Marine Parks can be divided into the following three categories.

Seaside Parks

Parks established for the purpose of preserving and restoring the natural aquatic environment and providing a space for residents to enjoy water.



◆ Kasai Marine Park

Port Parks

Parks established for the purpose of maintaining the port environment and providing a space for residents to enjoy the scenery.



◆ Minato-ga-oka Port Park

Greenways

Parks established for the purpose of restoring the natural coastal environment in the Rinkai district, and providing a space for residents to enjoy greenery, while also providing a seamless connection between parks.



◆ Tatsumi Greenway

Umi-no-Mori (Sea Forest)

Work is progressing with the goal of opening the park after the 2020 Olympic and Paralympic Games.

About Umi-no-Mori

Umi-no-Mori is a project which will transform a portion of the Inner Central Breakwater Reclamation Area, located at the entrance to the Port of Tokyo, into a forest, and make Tokyo a more beautiful city surrounded by water and greenery. With an area of approximately 149 hectares, (including 54 hectares of water) Umi-no-Mori forest will be planted and cultivated over a period of about 30 years under the slogan, "Not for us, but for our children."

2 Features

Recycling resources: Tokyo have been working to create a forest that places importance on recycling resources, including making compost from leaves and branches pruned at Tokyo parks or from roadside trees, and then mixing that with soil generated by construction projects to create soil.

Collaboration with citizens: A community project in collaboration with private enterprises was completed in fall 2015. Development of the forest will continue through weeding, thinning and so on.

Collaboration to create a forest

Composting



Pruned leaves and branches from landscaping work performed in the parks and for roadside trees in Tokyo's 23 wards are turned into the compost needed as the foundation to plant Umi-no-Mori. This makes effective use of resources and cuts costs.

Tree planting



Current state of the forest



Saplings funded by contributions



Fundraising and public appeals to support raising saplings and tree planting have been concluded. Thank you for your support!

Growing saplings from acorns



Umi-no-Mori Club

Umi-no-Mori Club is made up of members, including companies, that support the Umi-no-Mori project. Through a diverse array of exciting events held by members, Umi-no-Mori is introduced to the many who attend.



Umi-no-Mori Inquiries

☎ 03-5320-5590 <http://www.kouwan.metro.tokyo.jp/kanko/uminomori/>

Inner Central Breakwater Reclamation Area. Please note that as the Umi-no-Mori site is currently being developed, public entry is prohibited.



ODAIBA MARINE PARK

http://www.tptc.co.jp/en/c_park/01_02



- Location: 1-4 Daiba, Minato Ward, Tokyo 135-0091
- Contact: Odaiba Marine Park
Tel: 03-5531-0852
Fax: 03-3599-9052
- Filming and photography permits: Park Center
Tel: 03-5500-2455

Odaiba Marine Park is located adjacent to the No. 3 Battery and encircled by a quiet cove. Enjoy activities such as windsurfing and playing on the park's sandy beach. The park also offers exceptional views of the ships traveling to and from the port, the city across the Rainbow Bridge, and beautiful sunsets.

Opened December 1, 1975
Area 510,809.79 m² (including 435,395.00 m² of water)
Facilities

Marine House	Showers	¥200/5 min.
	Lockers	¥300/use
Board storage	(62 spaces) ¥6,900/mo./board	
Board wash	(8 locations) ¥100/5 min.	
Parking area Managed by Tokyo Teleport Center, Inc. ☎03-5500-5672		
Central parking area in park - 101 spaces - ¥600 for the first 2 hrs. ¥150/30 mins. thereafter North entrance parking area - 244 spaces - ¥600 for the first 2 hrs. ¥150/30 mins thereafter ¥1,500/for up to 24 hrs.		



◆ Odaiba Beach



Statue of Liberty (Replica)

This is a bronze replica of the Statue of Liberty in Paris which was brought to Odaiba Marine Park for a period of one year in April 1998 to mark the Year of France in Japan. Its height including the pedestal is approximately 11 meters. The statue weighs approximately 9 tons and was erected in December 2000.



SYMBOL PROMENADE PARK

http://www.tptc.co.jp/en/c_park/01_04




- Location: 1 and 2 chome Daiba, Minato Ward 1 and 2 chome Aomi, Koto Ward 2 and 3 chome Ariake, Koto Ward
- Contact: Odaiba Marine Park
Tel: 03-5531-0852
Fax: 03-3599-9052
- Filming and photography permits
Tel: 03-5500-2455

Symbol Promenade Park connects the districts of Aomi, Ariake, and Daiba, as well as various facilities in the Waterfront Subcenter. In the evenings each area is illuminated with romantic lights.

Opened April 1, 1996
Area 264,205.28 m²

Center Promenade

An east-west promenade connecting the Central Plaza and Stone and Light Square. Tokyo Teleport Station Plaza is registered as a venue for the Heaven Artist project.



Sunset in Tokyo Waterfront City seen from Yume-no-Ohashi Bridge.



Flowerbeds showcasing the colors of summer.

Dream Plaza is a 6,000 m² lawn stretching from Tokyo Teleport Station to Dream Bridge. (It's also a bustling new space in the Waterfront Subcenter!)



New Transit Yurikamome: Get off at any station between Odaiba-kaihinkoen and Ariake
Rinkai Line: Get off at Tokyo Teleport or Kokusai-Tenjijo
Water bus: Get on at Hinode Pier (8 min. walk from JR Hamamatsu Station) and get off at Palette Town or Tokyo Big Sight

◇ Dream Plaza



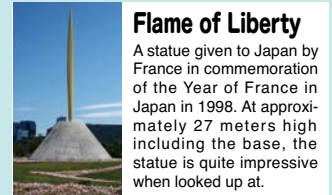
East Promenade

A north-south promenade connecting Tokyo Big Sight and Ariake Tennis Park. The Stone and Light Square at its center is also registered as a venue for the Heaven Artist project.




West Promenade

A promenade from the Telecom Center Building which passes by the National Museum of Emerging Science and Innovation (Miraikan) and connects to the Daiba area. The Flame of Liberty can also be seen along the path. Central Plaza, renovated in April 2011, plays a central role in enlivening the area, with events of all types being held there.



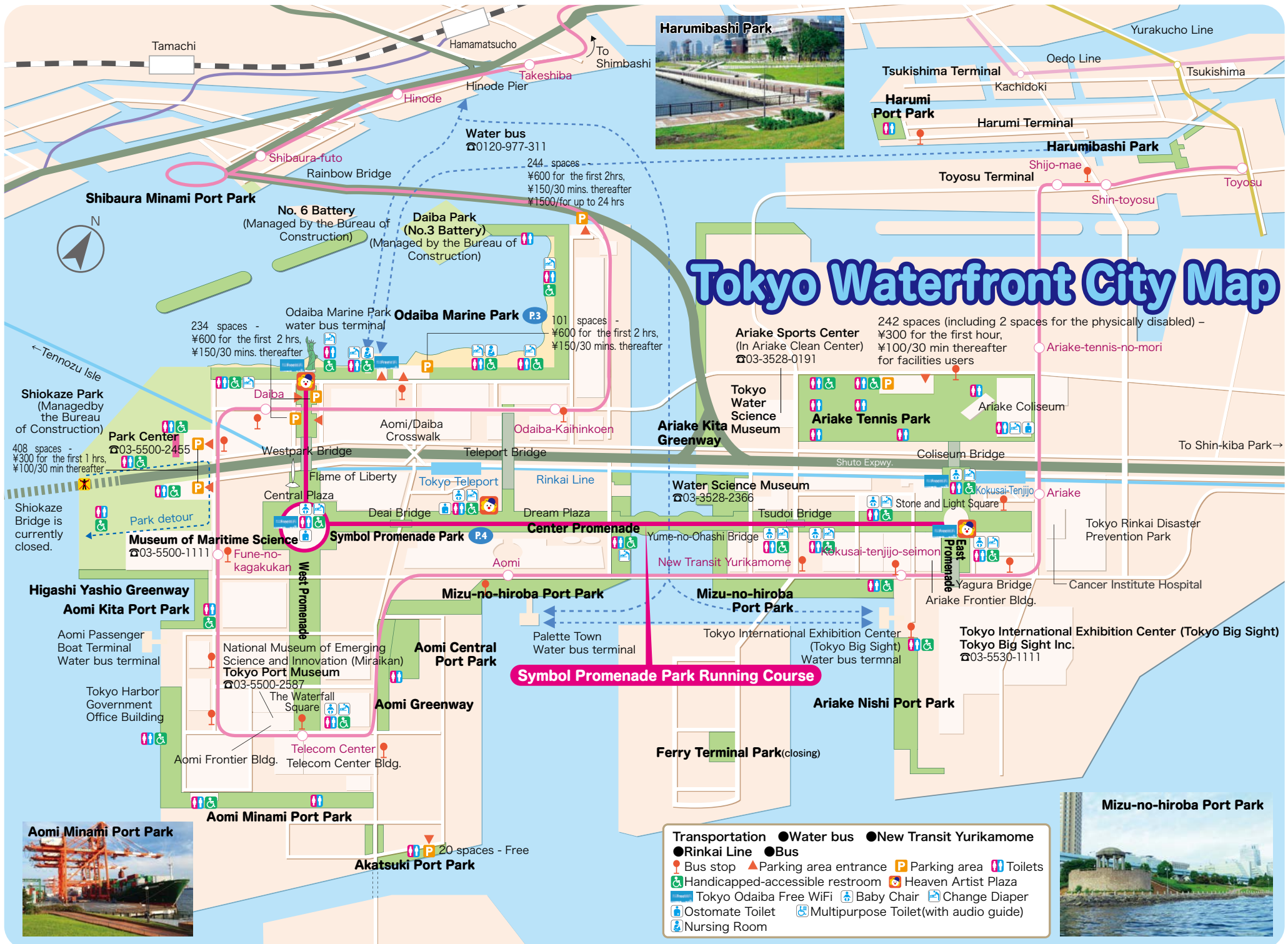
Flame of Liberty

A statue given to Japan by France in commemoration of the Year of France in Japan in 1998. At approximately 27 meters high including the base, the statue is quite impressive when looked up at.



A night view seen from West Promenade

Tokyo Waterfront City Map



- Transportation** ●Water bus ●New Transit Yurikamome
 ●Rinkai Line ●Bus
 ● Bus stop ▲ Parking area entrance □ Parking area ♿ Toilets
 ♿ Handicapped-accessible restroom 🎨 Heaven Artist Plaza
 📶 Tokyo Odaiba Free WiFi 🛏 Baby Chair 🧼 Change Diaper
 🚽 Ostomate Toilet 🗣 Multipurpose Toilet(with audio guide)
 🏠 Nursing Room

Shibaura Minami Port Park
 No. 6 Battery (Managed by the Bureau of Construction)
 Daiba Park (No.3 Battery) (Managed by the Bureau of Construction)
 Odaiba Marine Park (P3) 101 spaces - ¥600 for the first 2 hrs, ¥150/30 mins. thereafter
 234 spaces - ¥600 for the first 2 hrs, ¥150/30 mins. thereafter
 Shikaze Park (Managed by the Bureau of Construction) 408 spaces - ¥300 for the first 1 hrs, ¥100/30 min thereafter
 Park Center 03-5500-2455
 Museum of Maritime Science 03-5500-1111
 Higashi Yashio Greenway
 Aomi Kita Port Park
 Aomi Central Port Park
 Aomi Greenway
 Aomi Minami Port Park
 Akatsuki Port Park 20 spaces - Free

Ariake Sports Center (In Ariake Clean Center) 03-3528-0191
 242 spaces (including 2 spaces for the physically disabled) - ¥300 for the first hour, ¥100/30 min thereafter for facilities users
Ariake Tennis Park
 Ariake Coliseum
 Tokyo Water Science Museum
 Ariake Kita Greenway
 Water Science Museum 03-3528-2366
 Tokyo International Exhibition Center (Tokyo Big Sight) Water bus terminal
 Tokyo International Exhibition Center (Tokyo Big Sight) Tokyo Big Sight Inc. 03-5530-1111
 Ariake Nishi Port Park
 Ferry Terminal Park (closing)



KASAI MARINE PARK

<http://www.tokyo-park.or.jp/park/format/index027.html>



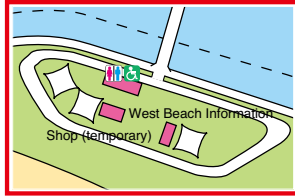
- Location: Near Rinkai-cho 6chome, Edogawa Ward, Tokyo 134-0086
- Contact: Kasai Marine Park Service Center
Tel: 03-5696-4741
Fax: 03-5696-3999

Cross the Nagisa Bridge from Kasai Rinkai Park to reach the expansive West Beach. During shellfish gathering season the beach is bustling with people. The East Beach has been made an environmental conservation zone.

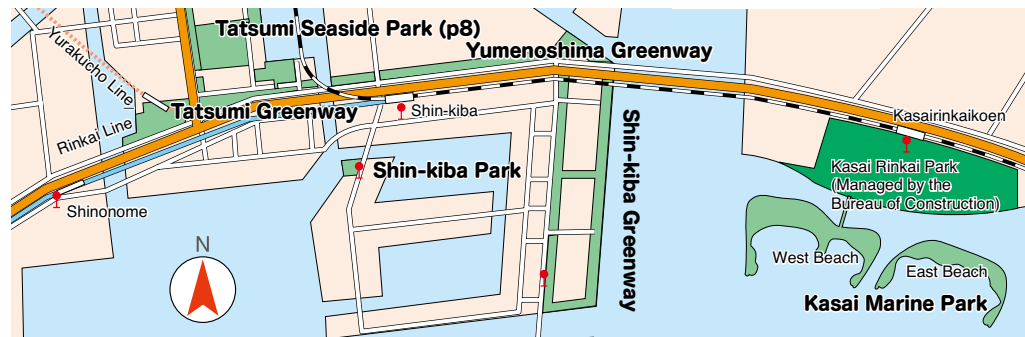
Opened June 1, 1989
 Area 4,117,473.01 m² (including 4,114,688.68 m² of water)
 Hours 9:00 a.m. to 5:00 p.m. (Extended seasonal park hours.)
 1/1 6:00 a.m. to 5:00 p.m.
 4/15 – 7/19 (Saturdays/Sundays/Holidays) Park closes at 6:00pm
 7/20 – 8/15 Park closes at 7:00pm
 8/16 – 8/31 Park closes at 6:00pm

Sea Breeze Plaza

An area for enjoying sports and recreation making use of the wind such as sport kites.



West Beach Beach length: Approx. 830 m Max. width: 200 m



Access

JR Keiyo Line: Get off at Kasairinkai-koen Station/11 min. walk
Bus: Get on the Rinkai 28 Ko bus at Kasai Station on the Keiyo Line or the Nishikatsu 20 Otsu at Nishi-Kasai Station and get off at Kasairinkai-koen Station/12 min. walk

Note the following are prohibited:
 • Swimming without a permit
 • Fishing on the beaches or Nagisa Bridge
 • For those coming by car, there is parking in Kasai Rinkai Park



TATSUMI SEASIDE PARK

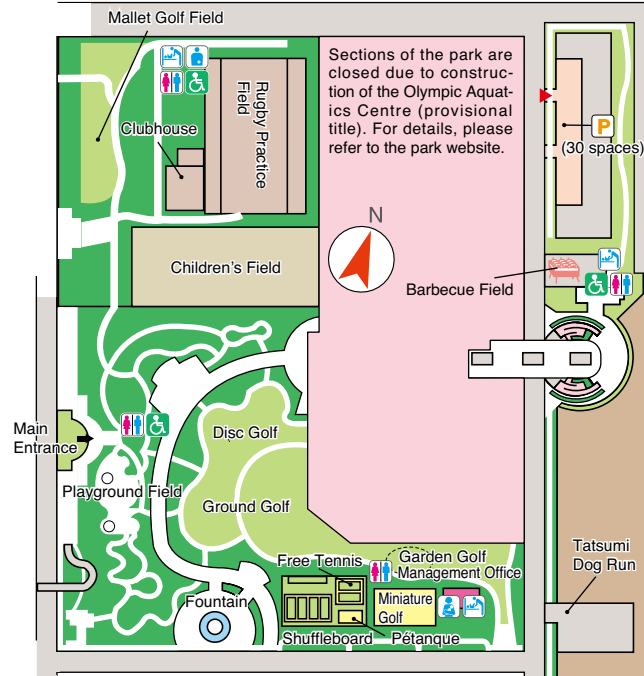
http://www.tptc.co.jp/en/c_park/03_01



- Location: 2-1-35 Tatsumi, Koto Ward, Tokyo 135-0053
- Contact: Tatsumi Seaside Park Management Office
Tel: 03-5569-8672
Fax: 03-5569-8673

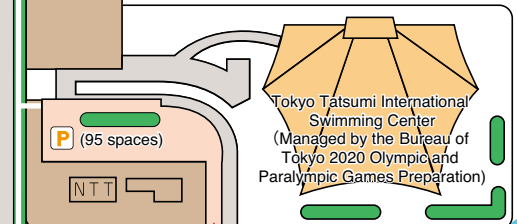
Tatsumi Seaside Park is adjacent to the Tatsumi Greenway and is surrounded by lush greenery. The park's various facilities for new sports are easy to use for children and adults alike.

Opened June 1, 1993
 Area 169,237.48 m²
 Facilities
 • Barbecue field (Mar. – Nov. only)
 • 1 rugby practice field
 • New sports facilities (Closed Dec.29-Jan.3)
 • 2 Children's Fields
 • Dog run
 • Parking: Area no. 1 – 95 spaces, Area no. 2 – 30 spaces (¥200 for the first 1 hrs. ¥400 for the first 2 hrs. ¥100/1 hrs thereafter)



Access

Yurakucho Line: Get off at Tatsumi Station (Exit 2)/7 min. walk
JR Keiyo Line: Get off at Shin-kiba Station/17 min.





TOKYO PORT WILD BIRD PARK

http://www.tptc.co.jp/en/c_park/01_11

- Location: 3-1 Tokai, Ota Ward, Tokyo 143-0001
- Contact: Tokyo Port Wild Bird Park Management Office
- Tel: 03-3799-5031
- Fax: 03-3799-5032




Tokyo Port Wild Bird Park serves as a place for birds to build nests and raise chicks in early summer, a stopover point along their long migration route in the spring and fall, and a place to hunker down in the winter. The park also conducts various events where visitors can become more familiar with and learn about nature.

*Collection of wild animals is prohibited.

Opened April 1, 1978
 Area 248,864.24 m² (including 7,200.00 m² of water)
 Facilities Nature Observation Center
 1F: Exhibition space, library space, observation room
 2F: Park Ranger space, observation room, audiovisual room
 3F: Observation deck
 B1F: Mudflat Observation Space
 Nature Study Center
 Wood bungalow used for educational events and crafts
 Parking area (20 spaces)/free
 Note: Please contact the park in advance if coming via a large bus.
 Hours Feb. – Oct.: 9:00 a.m. – 5:00 p.m. Nov. – Jan.: 9:00 a.m. – 4:30 p.m. Last admission: 30 minutes prior to closing time.
 Closed Mon. (If Mon. is a public holiday, the park is closed the following Tue.) New Year's holiday (Dec. 29 – Jan. 3)



◆ Nature Observation Center



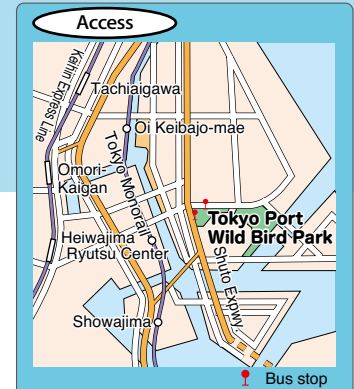
◆ East Observation Field

Admission

	Individual	Group
General	300yen	240yen
Junior high school students Seniors age 65 and up	150yen	120yen

- Group discount applies to groups of 20 or more.
- Persons eligible for free admission:
 Elementary school students and younger, junior high school students who live and attend school in Tokyo, faculty leading groups of students (if part of a formal curriculum), and persons who have a certificate of physical or mental disability

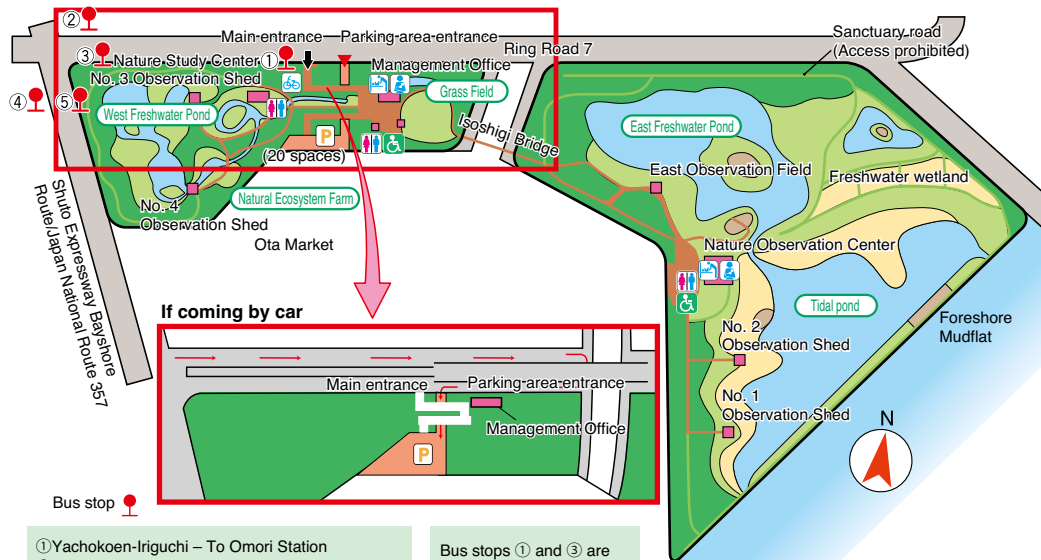
Binocular rental for bird watching is available free of charge. Please do not hesitate to request a pair.



Monorail: Get off at Ryutsu Center/15 min. walk
Keikyū Bus: Get on the Mori 24, 25, 32, 36, 43, 45, or bus at the East Exit of JR Omori Station or Keikyū Heiwajima Station and get off at Tokyo Port Wild Bird Park or Wild Bird Park.



A black-tailed godwit and a black-winged stilt



- ① Yachokoen-Iriguchi – To Omori Station
- ② Tokyoko-Yachokoen – To Ota Market
- ③ Tokyoko-Yachokoen – To Omori Station
- ④ Yachokoen – To Omori Station
- ⑤ Yachokoen – Keihinjima Loop/Jonanjima Loop

Bus stops ① and ③ are not serviced on days the market is closed. Please contact Keihin Kyuko Bus (03-3765-0301) for details.

Learn and have fun at the same time – Nature observation and educational activity support

Park rangers are happy to offer explanations and answer questions on the lifestyles of birds in the park and the surrounding natural environment. Tokyo Port Wild Bird Park also offers observation programs with content tailored to specific requests for school outdoor educational activities and nature events conducted by local clubs.

A place for volunteering

Tokyo Port Wild Bird Park is also a place where volunteers engage in such activities as environmental management, providing nature education to visitors, and managing events. The park is always accepting new volunteers.

Example of events include tours of the tidal pool and exploration tours of the park. Please contact the park for more information on event schedules and other information.



Rice paddy observation

East Asian-Australasian Flyway Partnership

The East Asian-Australasian Flyway Partnership is an international project in which countries and NGOs from regions where the waterfowl of Japan and other nations migrate such as the U.S., Russia, China, South Korea, Southeast Asia, and Australia work together to promote the preservation of waterfowl and the wetlands which are their habitat. Tokyo Port Wild Bird Park, together with other areas such as Yatsu-higata, Osaka Nankou Bird Sanctuary, and the mouth of the Kuma River in Kumamoto Prefecture, participates in this partnership as an important habitat for sandpipers and plovers.



OI CENTRAL SEASIDE PARK Sports Forest

http://seaside-park.jp/park_ooisports-en/



■ Location: 4-1-19 Yashio, Shinagawa Ward, Tokyo 140-0003
 ■ Contact: Oi Sports Center
 Tel: 03-3790-2378
 Fax: 03-3790-2993



OI CENTRAL SEASIDE PARK Nagisa Forest

http://seaside-park.jp/park_nagisa-en/



■ Location: 4-2-1 Yashio, Shinagawa Ward, Tokyo 140-0003
 ■ Contact: Oi Sports Center
 Tel: 03-3790-2378
 Fax: 03-3790-2993

A park equipped with a wide variety of sports facilities. On certain days the class 3 certified track and field facilities are available for use by the general public.



◆ Baseball fields



◆ Ball field no. 2

Opened Area April 1, 1978
 454,271.75 m² (4 Yashio, Shinagawa Ward 1 Tokai, Ota Ward)
 (Total area for Sports Forest and Nagisa Forest, including 50,273.75 m² of water)

Facilities Track and field facilities reopened in April 2014 following renovations. The class 3 certified track and field facilities with an 8 lane, 400 m track is suitable for holding all types of track events. Other facilities include changing rooms and photo finish equipment.

Ball field no. 1: 70 m x 130 m, clay surface field with changing rooms and locker facilities

Ball field no. 2: Artificial turf field with stand seating and changing rooms. Also equipped with conference rooms, broadcast facilities, electric display equipment, and lighting for night game.

Baseball fields: 6 diamonds (4 equipped with lighting for night games)

Tennis courts: 12 hard courts (6 equipped with lighting for night games), 2 artificial turf courts with sand (equipped with lighting for night games)

Gateball courts: 2 courts, restroom facilities, and seating area

Oi Sports Center: Conference rooms, changing rooms, shower rooms, and other facilities

Seseragi Forest

Field: Enjoy picnics and sunbathing.

Parking: Area no. 1 – 190 spaces, Area no. 2 – 30 spaces (200 yen for the first hour, 100 yen/30 min thereafter)

Shiosai Dog Run

*For details on facility hours, please see the park's website or inquire by phone.
 Park closed: Dec 31 and Jan 1



Monorail: Get off at Oi Keibajo-mae Station/7 min. walk
Bus: Get on the Shina 91 bus at the East Exit of JR Shinagawa Station or the I 92 bus at the East Exit of JR Oimachi Station and get off at Yashioinami/5 min. walk
Keikyu Bus: Get on the Mori 22 bus at the East Exit of JR Omori Station or Keikyu Omori-Kaigan Station and get off at Central Park/3 min. walk

Oi Central Seaside Park is a place where visitors can get closer to nature, including rich greenery and the waterfront. Visitors can enjoy a refreshing stroll in the forest, bird watching, and fishing on the shore.



Can you find this spot?



◆ San-nin san-yo no zo [Portrait of Three People, Three Ways]

Nagisa Forest Ooini Volunteer Group

The group commenced activities in September 2002 in order to raise a forest to be loved by all in the Nagisa Forest area. The group devotes its efforts to restoring the natural environment of the forest and tidal flats, cleaning the park, and making compost.

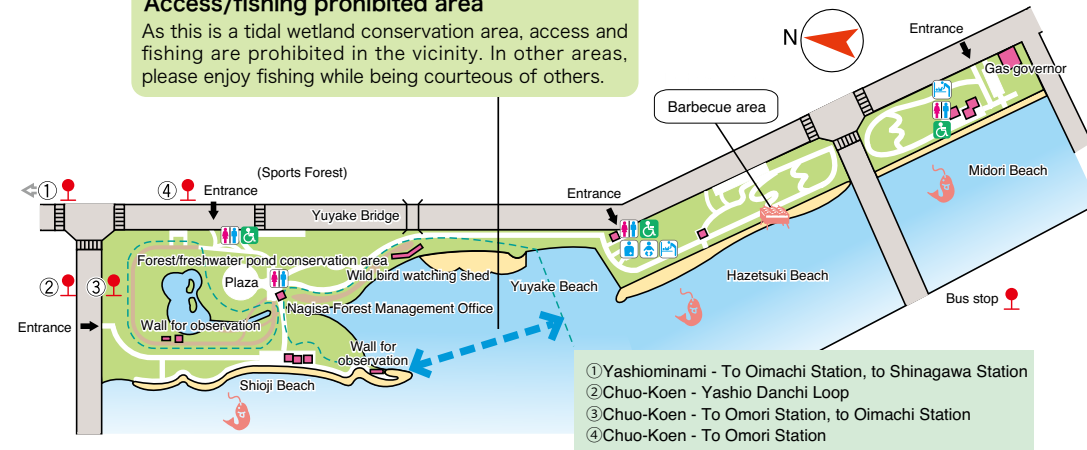
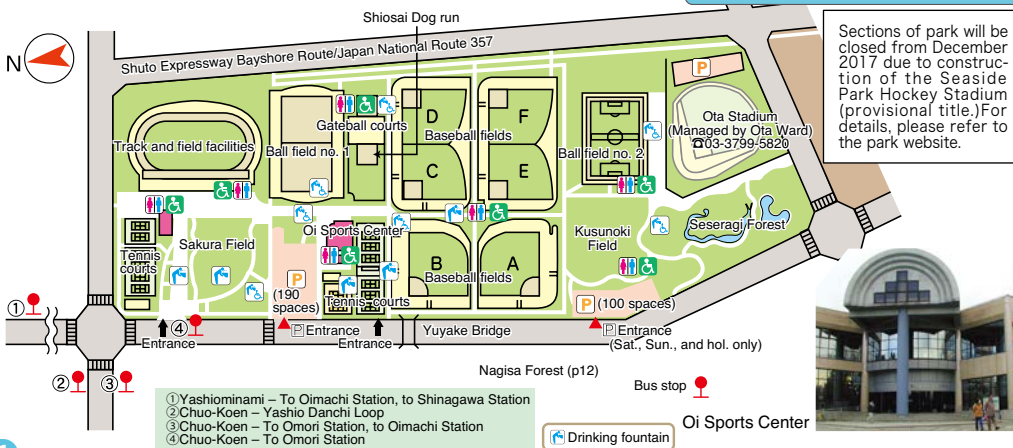


In the spring and summer, the group holds nature observation events and carries out activities aimed at educating Tokyo residents about the natural environment of Nagisa Forest.

Nagisa Forest Management Office is closed Dec.29-Jan.3

Access/fishing prohibited area

As this is a tidal wetland conservation area, access and fishing are prohibited in the vicinity. In other areas, please enjoy fishing while being courteous of others.





WAKASU SEASIDE PARK WAKASU GOLF LINKS

http://www.tptc.co.jp/en/c_park/03_07



■ Location: 3-1-2 Wakasu, Koto Ward, Tokyo 136-0083
■ Contact: Wakasu Seaside Park
Tel: 03-3522-3225
03-3522-3221 (Golf Links)
Fax: 03-3522-3224

A park surrounded on three sides by ocean. The park includes a golf course reminiscent of rolling green hills. Visitors can also enjoy fishing on an ocean dock or from an artificial shore.

Opened December 1, 1990
Area 830,177.65 m² (including 53,951.00 m² of water)
Note: Golf links and ocean fishing dock, etc. 782,942.39 m² (including 37,450.54 m² of water)
Yacht Training School (area managed by Bureau of Tokyo 2020 Olympic and Paralympic Games Preparation) 47,235.26 m² (including 16,500.46 m² of water)
Facilities Golf course (54 ha, 18 holes, 6,906 yards, par 72)
• Golf practice facilities
• Clubhouse
• Parking area (345 spaces) -500yen/day/visit
Closed 1st, 2nd, 4th, and 5th Tue. (If Tue. is a holiday, the following Wed.)
• Dec. 31 – Jan. 1

Shuttle

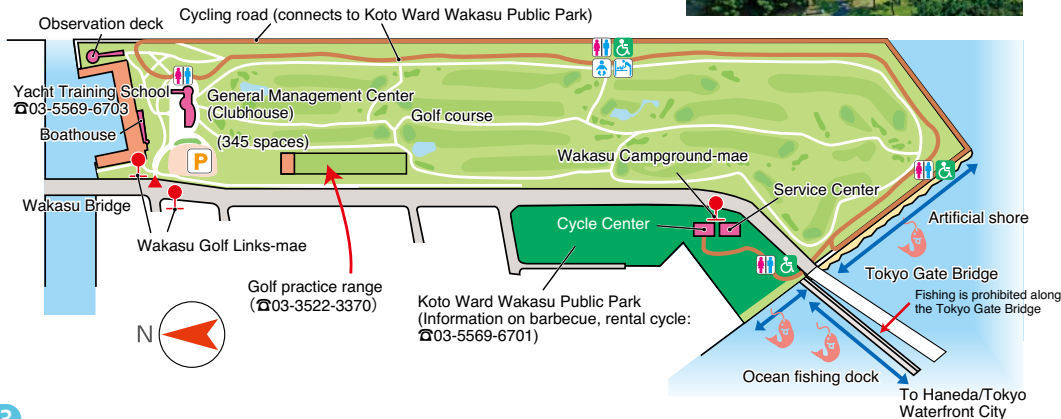
A shuttle runs between Shin-Kiba Station and Wakasu Golf Links. Please contact the park for details.

Golf practice range

Size: 200 yards, 20 stalls
Hours: 6:45 a.m. – 10:00 p.m.
Customers not using the golf course can begin to use facilities at 10:30 a.m.
Please see the park website or call for details on usage fees.
(☎03-3522-3370)



Bus: Get on the Ki 11 bus to Wakasu Campground at Shin-Kiba Station on the JR Keiyo, Yurakucho, and Rinkai lines and get off at Wakasu Golf Links if headed to Wakasu Golf Links or the Yacht Training School, or get off at Wakasu Campjo if headed to the ocean fishing dock.
Car: Take the Shuto Expressway Bayshore Route, exit the Shin-Kiba Ramp, and head toward Tokyo Heliport. Approx. 5 min.: Golf course, Yacht Training School Approx. 8 min.: Ocean fishing dock



JONANJIMA SEASIDE PARK

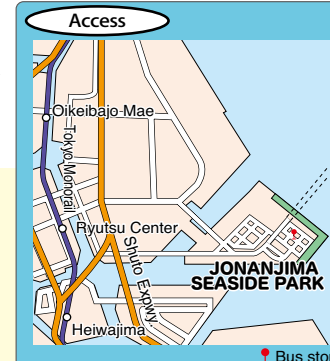
http://seaside-park.jp/park_jonan-en/



■ Location: 4-2-2 Jonanjima, Ota Ward, Tokyo 143-0002
■ Contact: Jonanjima Seaside Park Management Office
Tel: 03-3799-6402
Fax: 03-3799-6403

With camping grounds, a dog run, and a beach boardwalk, you'll feel like you're at a resort while still in Tokyo. Visitors to the park can also get an up close view of ships entering and leaving the Port of Tokyo as well as planes taking off and landing at Haneda Airport.

Opened July 6, 1991
Area 199,532.56 m² (including 75,610.00 m² of water)
Facilities Campground no. 1: 20 sites
Campground no. 2: 18 sites / Auto camping site: 22 sites / Fire circle kitchens: 5 / Outdoor hearths: 42
Skateboard / Dog run / Shop
Parking: Area no. 1 - 85 spaces
Area no. 2 - 190 spaces (paid)
Campground Closed / Every Wednesday
• If Wed. is a hol., the campground is closed the following Thu. However, the campground does not close between 3/26 – 4/5 and 7/21 – 8/31.
• For urgent matters on Wed., please contact Oi Sports Center.
• New Year's holiday (Dec.29 – Jan. 3)
• Winter lodging (lodging not permitted from Dec. – Feb.)



Keikyu bus: Get on the Mori 32 bus (Jonanjima Loop) at the east entrance to JR Omori Station, in front of Heiwajima Station, or in front of Tokyo Monorail Ryutsu Center Station and get off at Jonanjima 4-chome/3 min. walk



Tsubasa Beach Length: Approx. 440 m Width: 75 m Hours: 8:30 a.m. – sunset
Note: Shellfish gathering permitted. Swimming/fishing prohibited. Please enjoy your visit and follow park rules.

