



# Marine Parks Guide 2022



TOKYO  
METROPOLITAN  
GOVERNMENT

# Marine Parks Map



# Marine Parks Chart

Page	Park	Facilities guide	Welfare facilities	Features
3	<b>Odaiba Marine Park</b>			Enjoy a variety of activities including the beach and running
4	<b>Symbol Promenade Park</b>			A park that links the attractions of Tokyo Waterfront City
7	<b>Kasai Marine Park</b>			Enjoy activities such as flying sport kites
8	<b>Tatsumi Seaside Park</b>			Various new sports can be enjoyed here
9-10	<b>Tokyo Port Wild Bird Park</b>			Events are held here by birdwatching societies and other groups
11-12	<b>Oi Central Seaside Park</b> ● Sports Forest ● Nagisa Forest			Sports Forest contains a dog run. Nagisa Forest is a famous place for nature observation
13	<b>Wakasu Seaside Park</b>			Enjoy golf, ocean fishing, and yachting
14	<b>Jonanjima Seaside Park</b>			A famous spot for watching aircraft where you can enjoy skateboarding, camping, the beach, and more
15	<b>Aomi Kita Port Park</b>			See Japan's first Antarctic exploration ship, SOYA
	<b>Aomi Minami Port Park</b>			See giant container ships and cranes up close
	<b>Akatsuki Port Park</b>			Enjoy fishing while looking out over the sea
	<b>Mizu-no-hiroba Park</b>			Watch the water buses while enjoying the sea breeze
	<b>Shin-kiba Park</b>			Have a picnic while gazing out over the sea
16	<b>Tatsumi Greenway</b>			A famous spot for viewing the cherry blossoms in the spring
	<b>Yumenoshima Greenway</b>			A seaside promenade and a promenade surrounded by verdant greenery
	<b>Minato-ga-oka Port Park</b>			Enjoy strolling in highly diverse scenery
	<b>Keihinjima Tsubasa Park</b>			A park on the shore opposite Haneda Airport
	<b>Keihin Canalside Greenway</b>			Perfect for jogging
17	<b>Umi-no-Mori Park</b>			Under Construction
	<b>Aomi Greenway</b>			A place where people working nearby can relax
	<b>Aomi Central Port Park</b>			Offers a baseball field surrounded by greenery
	<b>Ariake Nishi Port Park</b>			Adjacent to the water bus terminal
	<b>Ariake Kita Greenway</b>			Enjoy fishing and the canal view

Page	Park	Facilities guide	Welfare facilities	Features
	<b>Ariake Tennis Park</b>			Closed for renovations (scheduled to reopen in FY2023)
	<b>Higashi Yashio Greenway</b>			Adjacent to the Tokyo International Cruise Terminal
	<b>Ariake Seaside Park</b>			Scheduled to partially open in Aug. 2022
	<b>Shin-kiba Greenway</b>			Possible to jog here from Tatsumi
	<b>Harumibashi Park</b>			A seaside promenade developed for the new community
	<b>Harumi Port Park</b>			Scheduled to reopen in Oct. 2022
	<b>Harumi Greenway</b>			Scheduled to open in Oct. 2022
	<b>Shinagawa Kita Port Park</b>			Offers a baseball field
	<b>Container Terminal Park</b>			
	<b>Jonanjima Port Park</b>			Open field for leisure and sports
	<b>Keihinjima Port Park</b>			A park with a wide open lawn
	<b>Tokai Port Park</b>			Get close to the water on the revetment facing the sea
	<b>Shibaura Minami Port Park</b>			Look out over the Port of Tokyo from beneath the Rainbow Bridge
	<b>Oi Greenway</b>			Enjoy observing nature while strolling through the park
	<b>Tokai Greenway</b>			Connects Minato-ga-oka Port Park, Tokyo Port Wild Bird Park, and Oi Central Seaside Park
	<b>Jonanjima Greenway</b>			A greenway connected to Jonanjima Seaside Park
	<b>Keihinjima Greenway</b>			Connects to Keihinjima Tsubasa Park

Marine park types Seaside Park Port Park Greenway

Facilities legend ※ Free Paid

	Toilet		Parking area		Running/jogging
	Cycling		Baseball ground		Tennis court
	Sailing		Other sports facilities		Campground
	Barbecue		Bird/nature watching		Rocky shore/revetment
	Sandy beach (shellfish gathering)		Fishing		Dog run
	Beautiful scenery/nightscapes		Large scale construction work planned		Handicapped-accessible restroom
	Multipurpose Toilet (with audio guide)		Ostomate Toilet		Change Diaper
	Baby Chair		Nursing Room		Handicapped-accessible drinking fountain
	TOKYO FREE Wi-Fi				

	This mark indicates parks in which visitors may use portable barbecue grills, etc. (use of open fires is prohibited). However, this is limited to daytime hours and there are restrictions on the areas where barbecuing may be conducted. Please bring your own food and water and take all garbage home with you. Reserving spots in the park by leaving items on the ground is not permitted. (Reservation required at Shin-kiba Park, Tatsumi Seaside Park and Kasai Marine Park.)
	Tools other than rakes may not be used for shellfish gathering. The shellfish gathering limit is 2 kilograms per person.
	Parks which are more suitable for fishing. There may be restrictions such as on areas where fishing is permitted. Please enjoy fishing while being courteous to others.
	Park where large scale construction work is scheduled in FY2022 (information as of March 2022). For information regarding temporary closures, please check the park's website. (There may also be construction at other parks. Please check directly with each park.)
	For more details, such as accessibility information, please check with park offices.
	Activities that may cause disruption, such as use of drones, or letting dogs off leads, are not permitted. For information on regulations, please check with park offices.

# About Marine Parks

In the past, the sea around Tokyo was home to a wide variety of fish and shellfish, and offered a place to relax and enjoy activities such as swimming and fishing. The sea and areas along the sea were strongly connected to the daily lives of the people.

However, as Japan entered the period of rapid economic growth of the 1950's, large-scale land reclamation projects advanced, factories located to the area, and expansion of the port continued. As a result, the sea around Tokyo was forgotten as a part of daily life, and residents lost an area where they could easily come and experience the sea.

In response, Tokyo reviewed the role that the sea once played in lives of residents, and set out to develop parks on reclaimed land where residents can experience the sea and nature, and enjoy sports and recreation. These parks are called Marine Parks.

Marine Parks can be divided into the following three categories.

## Seaside Parks

Parks established for the purpose of preserving and restoring the natural aquatic environment and providing a space for residents to enjoy water.



◆Kasai Marine Park

## Port Parks

Parks established for the purpose of maintaining the port environment and providing a space for residents to enjoy the scenery.



◆Minato-ga-oka Port Park

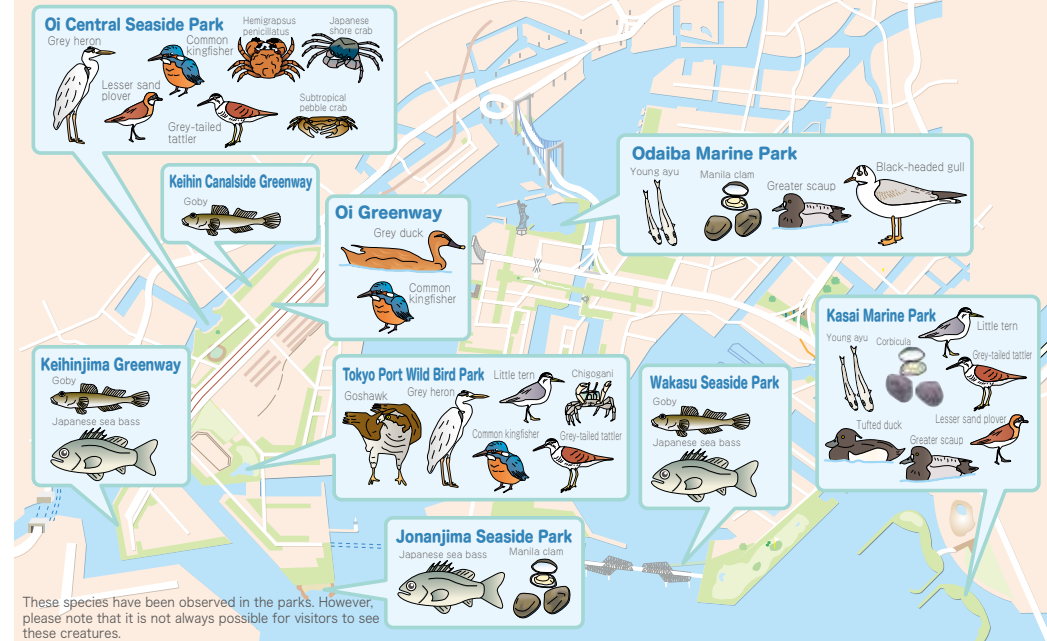
## Greenways

Parks established for the purpose of restoring the natural coastal environment in the Rinkai district, and providing a space for residents to enjoy greenery, while also providing a seamless connection between parks.



◆Tatsumi Greenway

# Wildlife in Marine Parks



These species have been observed in the parks. However, please note that it is not always possible for visitors to see these creatures.

## Fish/Shellfish

Fish such as gobies and Japanese sea bass are caught in some parks, including Wakasu Seaside Park, Jonanjima Seaside Park, and parks along canals. In recent years, young ayu fish have been observed in Odaiba Marine Park and Kasai Marine Park. As Manila clams and corbicula clams can be found in Odaiba Marine Park, Kasai Marine Park, and Jonanjima Seaside Park, these parks draw a lot of people during shellfish gathering season.

## Crabs

Mudflats in Tokyo Port Wild Bird Park and Nagisa Forest of Oi Central Seaside Park are home to crabs such as Japanese shore crabs, Hemigrapsus penicillatus, subtropical pebble crabs, Mediterranean green crabs, and chigogani. On the basement floor of the Nature Observation Center in Tokyo Port Wild Bird Park, chigogani crabs welcome visitors, waving their claws in unison.

## Birds

Birds that are often sighted along canals and at sea include great cormorants, grey ducks, pintails (winter), greater scaups (winter), black-headed gulls (winter), black-tailed gulls (summer), little grebes, and little terns (summer). Also, common kingfishers are found in Oi Central Seaside Park and Tokyo Port Wild Bird Park. More than 80 species of birds can be seen in Tokyo Port Wild Bird Park during the year, such as goshawks, shorebirds, ducks, and common moorhens.



Visitors will be introduced to the past, present, and future of the Port of Tokyo and Tokyo Waterfront City, which surround the marine parks.

Touch screens show the 400-year history of land reclamation. Experience "Creation of Port: Virtual Explorer" through augmented reality and enjoy views from 100 meters above ground.

■ Opening Hours : Tue to Thu and Sun 10:00~18:00  
Fri, Sat and the day before a national holidays 10:00~21:00

※ Last admission is 30 minutes before the closing time

The above hours are subject to change depending on the COVID-19 infection situation.

■ Closed day : Monday, New Year holiday from Dec 28 to Jan 4  
■ Location : 20F Aomi Frontier Building 2-4-24 Aomi, Koto-ku, Tokyo  
■ Contact : Tel: 03-5500-2587 Fax: 03-5500-2589  
■ Access : New Transit Yurikamome  
Get off at Telecom Center Station / 1 min. walk  
Rinkai Line  
Get off at Tokyo Teleport Station / 15 min. walk

■ Website: <https://www.tokyo-minatorie.com>

※ Admission is free





# ODAIBA MARINE PARK

[https://www.tptc.co.jp/en/c\\_park/01\\_02](https://www.tptc.co.jp/en/c_park/01_02)



- Location: 1-4 Daiba, Minato -ku, Tokyo 135-0091
- Contact: Odaiba Marine Park Management Office  
Tel: 03-5531-0852  
Fax: 03-3599-9052
- Filming and photography permits: Park Center  
Tel: 03-5500-2455

Odaiba Marine Park is located adjacent to the No. 3 Battery and encircles a quiet cove. Enjoy activities such as windsurfing and playing on the park's sandy beach. The park also offers exceptional views of the ships traveling to and from the port, the city across the Rainbow Bridge, and beautiful sunsets.

Opened December 1, 1975  
Area 510,809.79 m<sup>2</sup> (including 435,395.00 m<sup>2</sup> of water)  
Facilities

Marine House	Showers	¥200/5 min.
	Lockers	¥300/use
Board storage	(62 spaces)	¥6,900/mo./board
Board wash	(8 locations)	¥100/5 min.
Parking area Managed by Tokyo Teleport Center, Inc. ☎03-5500-5672	Central parking area in park - 101 spaces - ¥600 for the first 2 hrs. ¥150/30 mins. thereafter North entrance parking area - 244 spaces - ¥600 for the first 2 hrs. ¥150/30 mins thereafter ¥1,500/for up to 24 hrs.	



◆ A night view seen from Odaiba Marine Park



◆ Odaiba Beach



## Statue of Liberty (Replica)

This is a bronze replica of the Statue of Liberty in Paris which was brought to Odaiba Marine Park for a period of one year in April 1998 to mark the Year of France in Japan. The statue is about 11 meters tall. The statue weighs approximately 9 tons and was erected in December 2000.



# SYMBOL PROMENADE PARK

[https://www.tptc.co.jp/en/c\\_park/01\\_04](https://www.tptc.co.jp/en/c_park/01_04)



- Location: 1 and 2 chome Daiba, Minato-ku 1 and 2 chome Aomi, Koto-ku 2 and 3 chome Ariake, Koto-ku
- Contact: Odaiba Marine Park Management Office  
Tel: 03-5531-0852  
Fax: 03-3599-9052
- Filming and photography permits: Park Center  
Tel: 03-5500-2455

Symbol Promenade Park connects the districts of Aomi, Ariake, and Daiba, as well as various facilities in the Waterfront Subcenter. In the evenings each area is illuminated with romantic lights.

Opened April 1, 1996  
Area 264,446.73 m<sup>2</sup>

## Center Promenade

An east-west promenade connecting the Central Plaza and Stone and Light Square. Tokyo Teleport Station Plaza is registered as a venue for the Heaven Artist project.



Sunset in Tokyo Waterfront City seen from Yume-no-Ohashi Bridge.



Flowerbeds showcasing the colors of summer.

Dream Plaza is a 6,000 m<sup>2</sup> lawn stretching from Tokyo Teleport Station to Dream Bridge. (It's also a bustling new space in the Waterfront Subcenter!)



**New Transit Yurikamome:** Get off at any station between Odaiba-kaihinkoen and Ariake  
**Rinkai Line:** Get off at Tokyo Teleport or Kokusai-Tenjijo  
**Water bus:** Get on at Hinode Pier (8 min. walk from JR Hamamatsu Station) and get off at Tokyo Big Sight



◆ Dream Plaza

## East Promenade


A north-south promenade connecting Tokyo Big Sight and Ariake Tennis Park. The Stone and Light Square at its center is also registered as a venue for the Heaven Artist project.



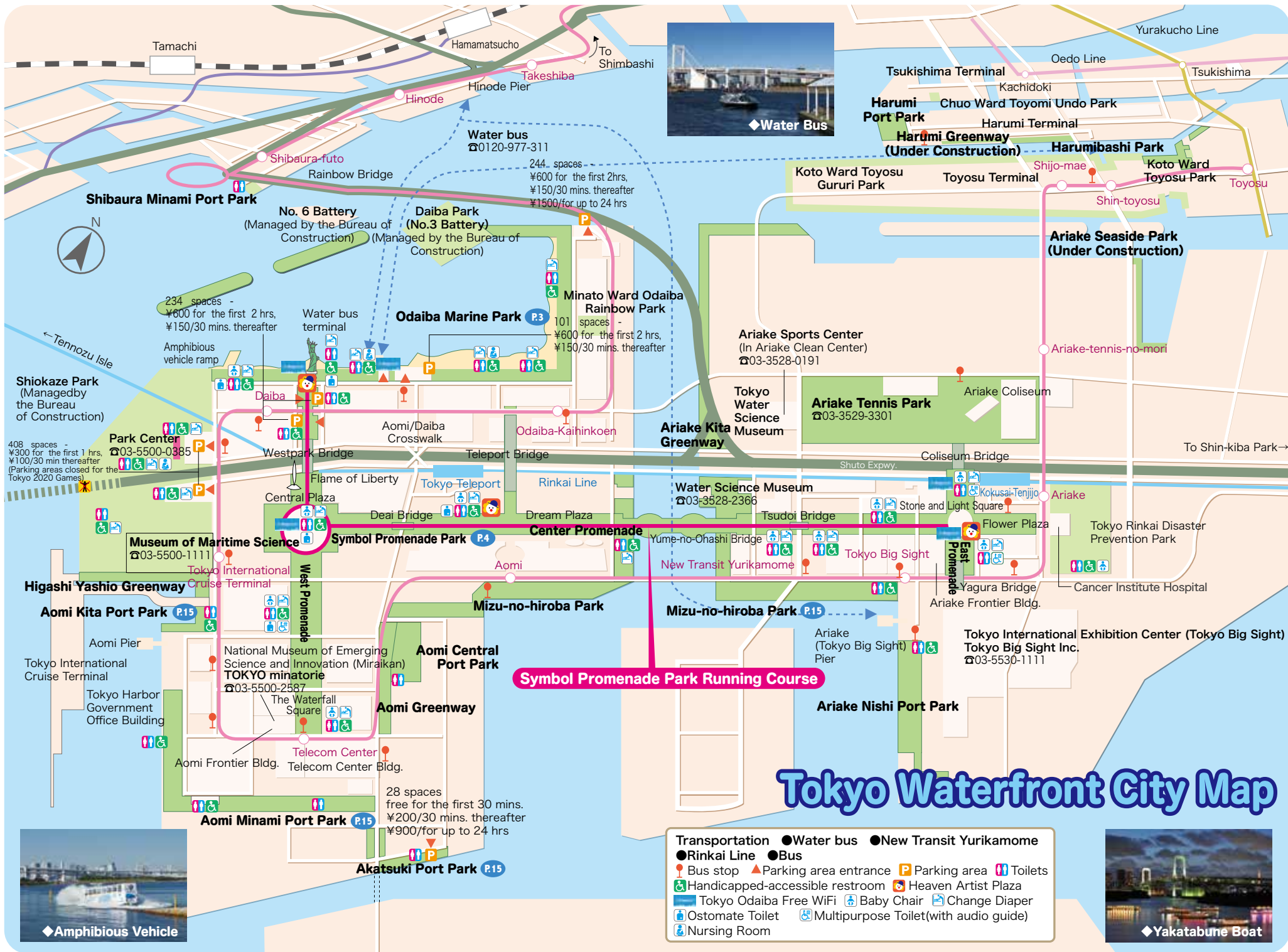
◆ Flower Plaza

## West Promenade

A promenade from the Telecom Center Building which passes by the National Museum of Emerging Science and Innovation (Miraikan) and connects to the Daiba area. The Flame of Liberty can also be seen along the path. Central Plaza, renovated in April 2011, plays a central role in enlivening the area, with events of all types being held there.



◆ A night view seen from West Promenade





# KASAI MARINE PARK

<https://kasaikaihinpark.com>



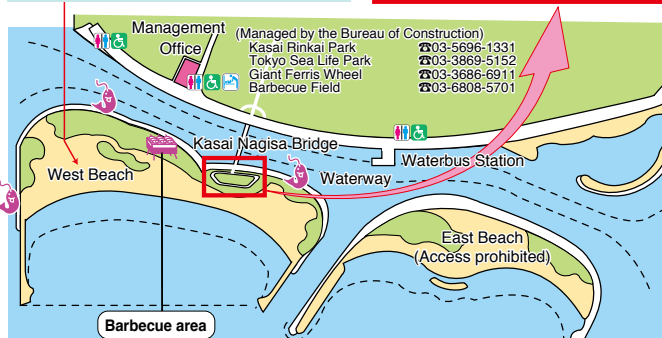
-  ■ **Location:** Near Rinkai-cho  
6chome, Edogawa-ku,  
Tokyo 134-0086  
 ■ **Contact:** Kasai Marine Park  
Management Office  
Tel: 03-5696-4741  
Fax: 03-5696-3999

Cross the Kasai Nagisa Bridge from Kasai Rinkai Park to reach the expansive West Beach. During shellfish gathering season the beach is bustling with people. The East Beach has been made an environmental conservation zone.

Opened	June 1, 1989
Area	4,117,473.01 m <sup>2</sup> (including 4,114,688.68 m <sup>2</sup> of water)
Hours	9:00 a.m. to 5:00 p.m. (Extended seasonal park hours.) 1/1 6:00 a.m. to 5:00 p.m. 4/15 – 7/19 (Saturdays/Sundays/Holidays) Park closes at 6:00pm 7/20 – 8/15 Park closes at 7:00pm 8/16 – 8/31 Park closes at 6:00pm

## Sea Breeze Plaza

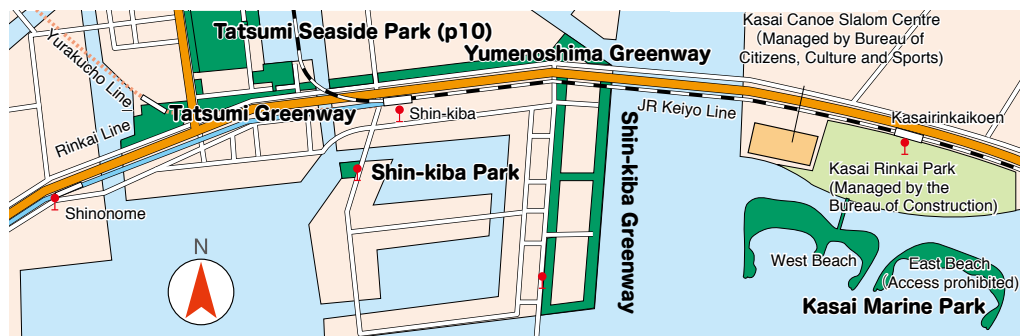
An area for enjoying sports and recreation making use of the wind such as sport kites.



Please check the park website for information on barbecue reservations.

## West Beach

**Beach length: Approx. 830 m    Max. width: 200 m**



## TATSUMI SEASIDE PARK

[https://www.tptc.co.jp/en/c\\_park/03\\_01](https://www.tptc.co.jp/en/c_park/03_01)



- Location: 2-1-35 Tatsumi,  
 Koto-ku, Tokyo 135-0053  
 ■Contact: Tatsumi Seaside  
 Park Management Office  
 Tel: 03-5569-8672  
 Fax: 03-5569-8673

Tatsumi Seaside Park is adjacent to the Tatsumi Greenway and is surrounded by lush greenery. The park's various facilities for new sports are easy to use for children and adults alike.

Opened June 1, 1993

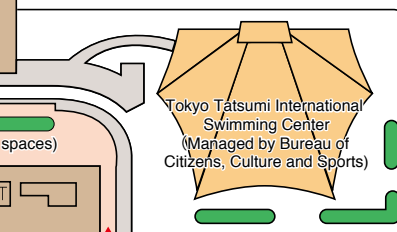
Area 206,851.25 m<sup>2</sup>

**Facilities**

- Barbecue field (Mar. – Nov. only)
- 1 rugby practice field
- New sports facilities (Closed Dec.29-Jan.3)
- 2 Children's Fields
- Dog run
- Parking: Area no. 1 – 95 spaces, Area no. 2 – 30 spaces (¥200 for the first 1 hrs. ¥400 for the first 2 hrs. ¥100/1 hrs thereafter)



**Yurakucho Line:** Get off at Tatsumi Station (Exit 2)/7 min. walk  
**JR Keiyo Line:** Get off at Shin-kiba Station/17 min.





# TOKYO PORT WILD BIRD PARK

<http://www.wildbirdpark.jp/en/index.html>

- Location: 3-1 Tokai, Ota -ku, Tokyo 143-0001
- Contact: Tokyo Port Wild Bird Park Management Office
- Tel: 03-3799-5031
- Fax: 03-3799-5032



Tokyo Port Wild Bird Park serves as a place for birds to build nests and raise chicks in early summer, a stopover point along their long migration route in the spring and fall, and a place to hunker down in the winter. The park also conducts various events where visitors can become more familiar with and learn about nature.

\*Collection of wild animals is prohibited.

- Opened April 1, 1978
- Area 363,108.79 m<sup>2</sup> (including 121,444.55 m<sup>2</sup> of water)
- Facilities
  - 1F: Exhibition space, library space, observation space
  - 2F: Park Ranger space, observation space, audiovisual room
  - 3F: Observation space
  - B1F: Mudflat Boardwalk
- Nature Study Center
- Wood bungalow used for educational events and crafts
- Parking area (23 spaces)/free
- Note: Please contact the park in advance if coming via a large bus.
- Hours Feb. – Oct.: 9:00 a.m. – 5:00 p.m. Nov. – Jan.: 9:00 a.m. – 4:30 p.m.
- Last admission: 30 minutes prior to closing time.
- The same follows for the Nature Observation Center.
- Closed Mon. (If Mon. is a public holiday, the park is closed the following Tue.) New Year's holiday (Dec. 29 – Jan. 3)



◆ Inside the Nature Observation Center



◆ Eurasian wigeon

## Admission

	Individual	Group	Annual Passport
General	300 yen	240 yen	1,200 yen
Junior high school students Seniors age 65 and up	150 yen	120 yen	600 yen

- Group discount applies to groups of 20 or more.
- Persons eligible for free admission:

Elementary school students and younger, junior high school students who live and attend school in Tokyo, faculty leading groups of students (if part of a formal curriculum), and persons who have a certificate of physical or mental disability

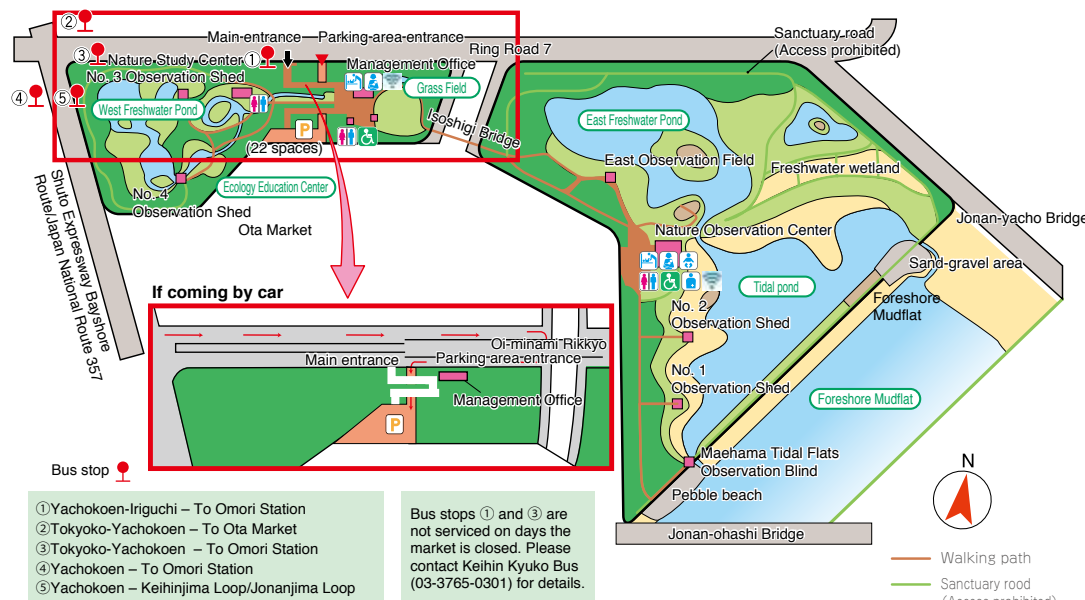
**Binocular rental for bird watching is available free of charge.**  
**Please do not hesitate to request a pair.**



**Monorail:** Get off at Ryutsu Center/15 min. walk  
**Keikyū Bus:** Get on the Mori 24, 32, 36, 43, 45, 47 or bus at the East Exit of JR Omori Station or Keikyū Heiwajima Station and get off at Tokyo Port Wild Bird Park or Wild Bird Park.



◆ Eurasian whimbrel



- ① Yachoko-en-Iriguchi – To Omori Station
- ② Tokyoko-Yachoko-en – To Ota Market
- ③ Tokyoko-Yachoko-en – To Omori Station
- ④ Yachoko-en – To Omori Station
- ⑤ Yachoko-en – Keihinjima Loop/Jonanjima Loop

Bus stops ① and ③ are not serviced on days the market is closed. Please contact Keihin Kyuko Bus (03-3765-0301) for details.



Walking path  
Sanctuary road (Access prohibited)

## Learn and have fun at the same time – Nature observation and educational activity support

Park rangers are happy to offer explanations and answer questions on the lifestyles of birds in the park and the surrounding natural environment. Tokyo Port Wild Bird Park also offers observation programs with content tailored to specific requests for school field trips nature events conducted by local clubs (book in advance).

## A place for volunteering

Tokyo Port Wild Bird Park is also a place where volunteers engage in such activities as environmental management, providing nature education to visitors, and managing events. The park is always accepting new volunteers.

Example of events include tours of the tidal pool and exploration tours of the park. Please contact the park for more information on event schedules and other information.

## East Asian-Australasian Flyway Partnership

The East Asian-Australasian Flyway Partnership is an international project in which countries and NGOs from regions where the waterfowl of Japan and other nations migrate such as the U.S., Russia, China, South Korea, Southeast Asia, and Australia work together to promote the preservation of waterfowl and the wetlands which are their habitat. Tokyo Port Wild Bird Park, together with other areas such as Yatsu-higata, Osaka Nankou Bird Sanctuary, and the mouth of the Kuma River in Kumamoto Prefecture, participates in this partnership as an important habitat for sandpipers and plovers.



◆ Rice paddy observation



# OI CENTRAL SEASIDE PARK Sports Forest

[https://seaside-park.jp/park\\_ooisports-en/](https://seaside-park.jp/park_ooisports-en/)



■ Location: 4-1-19 Yashio, Shinagawa-ku, Tokyo 140-0003  
■ Contact: Oi Sports Center  
Tel: 03-3790-2378  
Fax: 03-3790-2993

A park equipped with a wide variety of sports facilities. On certain days the class 3 certified track and field facilities are available for use by the general public.



◆ Baseball fields



◆ Sakura Field

Opened April 1, 1978

Area 454,271.75 m<sup>2</sup> (4 Yashio, Shinagawa Ward 1 Tokai, Ota Ward)  
(Total area for Sports Forest and Nagisa Forest, including 50,273.75 m<sup>2</sup> of water)

Facilities Track and field facilities. The class 3 certified track and field facilities with an 8 lane, 400 m track is suitable for holding all types of track events. Other facilities include changing rooms and photo finish equipment.

Baseball fields: 6 diamonds (4 equipped with lighting for night games)

Tennis courts: 12 hard courts (6 equipped with lighting for night games)

Oi Sports Center: Conference rooms, changing rooms, shower rooms, and other facilities  
Seseragi Forest

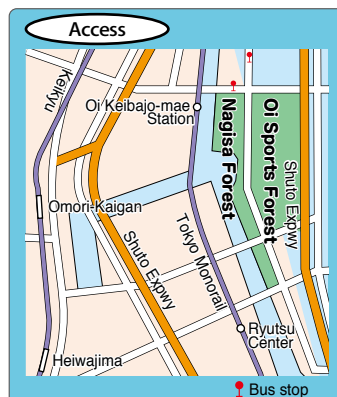
Field: Enjoy picnics and sunbathing.

Parking: Area no. 1 – 190 spaces, Area no. 2 – 30 spaces (300 yen for the first hour, 100 yen/30 min thereafter)

Shiosai Dog Run

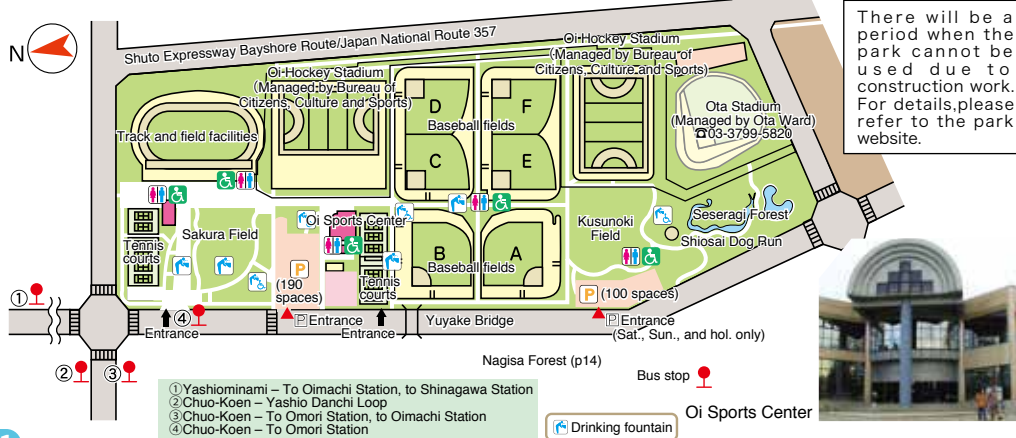
\*For details on facility hours, please see the park's website or inquire by phone.

Park closed: Dec 31 and Jan 1



**Monorail:** Get off at Oi Keibajo-mae Station/7 min. walk  
**Bus:** Get on the Shina 91 bus at the East Exit of JR Shinagawa Station or the I 92 bus at the East Exit of JR Oimachi Station and get off at Yashioinami/5 min. walk  
**Keikyu Bus:** Get on the Mori 22 bus at the East Exit of JR Omori Station or Keikyu Omori-Kaigan Station and get off at Central Park/3 min. walk

There will be a period when the park cannot be used due to construction work. For details, please refer to the park website.



# OI CENTRAL SEASIDE PARK Nagisa Forest

[https://seaside-park.jp/park\\_nagisa-en/](https://seaside-park.jp/park_nagisa-en/)



■ Location: 4-2-1 Yashio, Shinagawa-ku, Tokyo 140-0003  
■ Contact: Oi Sports Center  
Tel: 03-3790-2378  
Fax: 03-3790-2993

Oi Central Seaside Park is a place where visitors can get closer to nature, including rich greenery and the waterfront. Visitors can enjoy a refreshing stroll in the forest, bird watching, and fishing on the shore.



Can you find this spot?



◆ San-nin san-ya no zo [Portrait of Three People, Three Ways]

## Nagisa Forest Ooini Volunteer Group

The group commenced activities in September 2002 in order to raise a forest to be loved by all in the Nagisa Forest area. The group devotes its efforts to restoring the natural environment of the forest and tidal flats, cleaning the park, and making compost.

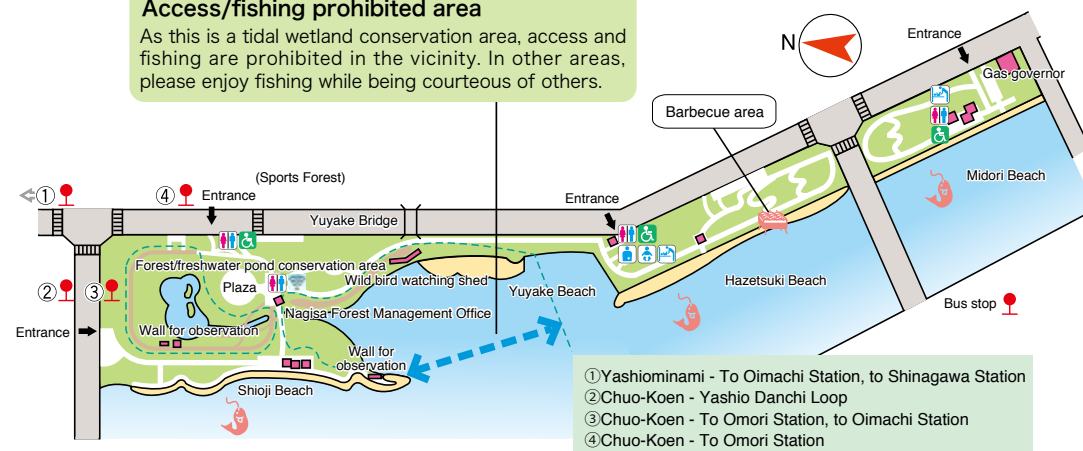
In the spring and summer, the group holds nature observation events and carries out activities aimed at educating Tokyo residents about the natural environment of Nagisa Forest.



Nagisa Forest Management Office is closed Dec.29-Jan.3

### Access/fishing prohibited area

As this is a tidal wetland conservation area, access and fishing are prohibited in the vicinity. In other areas, please enjoy fishing while being courteous of others.



- ① Yashioinami - To Oimachi Station, to Shinagawa Station
- ② Chuo-Koen - Yashio Danchi Loop
- ③ Chuo-Koen - To Omori Station, to Oimachi Station
- ④ Chuo-Koen - To Omori Station



# WAKASU SEASIDE PARK WAKASU GOLF LINKS

[https://www.tptc.co.jp/en/c\\_park/03\\_07](https://www.tptc.co.jp/en/c_park/03_07)



■ Location: 3-1-2 Wakasu,  
Koto-ku, Tokyo 136-0083  
■ Contact: Wakasu Seaside  
Park  
Tel: 03-3522-3225  
0570-072-562 (Golf Links)  
Fax: 03-3522-3224

A park surrounded on three sides by ocean. The park includes a golf course reminiscent of rolling green hills. Visitors can also enjoy fishing on an ocean dock or from an artificial shore.

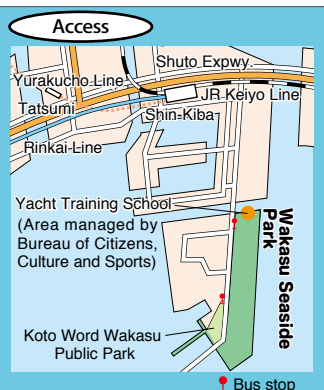
**Opened** December 1, 1990  
**Area** 830,177.65 m<sup>2</sup> (including 53,951.00 m<sup>2</sup> of water)  
Note: Golf links and ocean fishing dock, etc. 782,942.39 m<sup>2</sup> (including 37,450.54 m<sup>2</sup> of water)  
Yacht Training School (area managed by Bureau of Citizens, Culture and Sports)  
47,235.26 m<sup>2</sup> (including 16,500.46 m<sup>2</sup> of water)  
**Facilities** Golf course (54 ha, 18 holes, 6,906 yards, par 72)  
• Golf practice facilities  
• Clubhouse  
• Parking area (322 spaces)  
¥400 for the first 1 hr., ¥100/hr. thereafter  
¥1,000 for up to 24 hrs.  
**Closed** • 1st, 2nd, 4th, and 5th Tue. (If Tue. is a holiday, the following day.)  
• Dec. 31 – Jan. 1

## Shuttle

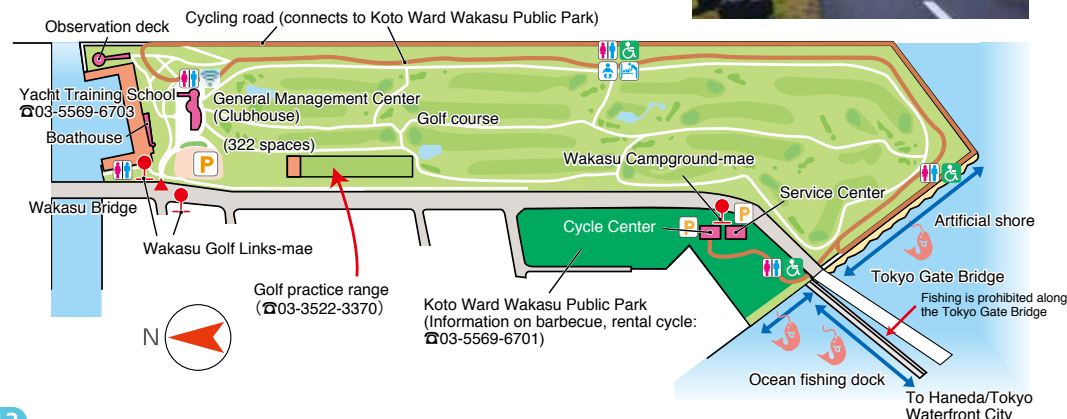
A shuttle runs between Shin-Kiba Station and Wakasu Golf Links. Please contact the park for details.

## Golf practice range

Size: 200 yards, 20 stalls  
Hours: 6:30 a.m. – 10:00 p.m.  
Customers not using the golf course can begin to use facilities at 10:30 a.m.  
Please see the park website or call for details on usage fees.  
(☎03-3522-3370)



**Bus:** Get on the Ki 11 bus to Wakasu Campground at Shin-Kiba Station on the JR Keiyo, Yurakucho, and Rinkai lines and get off at Wakasu Golf Links if headed to Wakasu Golf Links or the Yacht Training School, or get off at Wakasu Campjo if headed to the ocean fishing dock.  
**Car:** Take the Shuto Expressway Bayshore Route, exit the Shin-Kiba Ramp, and head toward Tokyo Heliport. Approx. 5 min.: Golf course, Yacht Training School Approx. 8 min.: Ocean fishing dock



# JONANJIMA SEASIDE PARK

[https://seaside-park.jp/park\\_jonan-en/](https://seaside-park.jp/park_jonan-en/)



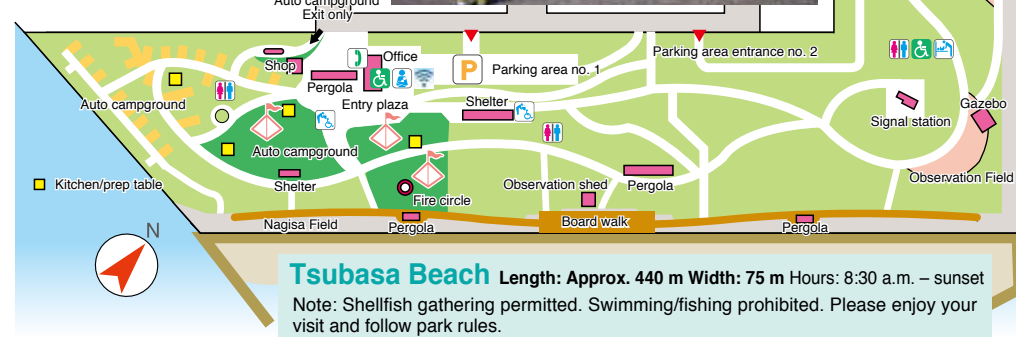
■ Location: 4-2-2 Jonanjima,  
Ota-ku, Tokyo 143-0002  
■ Contact: Jonanjima Seaside  
Park Management Office  
Tel: 03-3799-6402  
Fax: 03-3799-6403

With camping grounds, a dog run, and a beach boardwalk, you'll feel like you're at a resort while still in Tokyo. Visitors to the park can also get an up close view of ships entering and leaving the Port of Tokyo as well as planes taking off and landing at Haneda Airport.

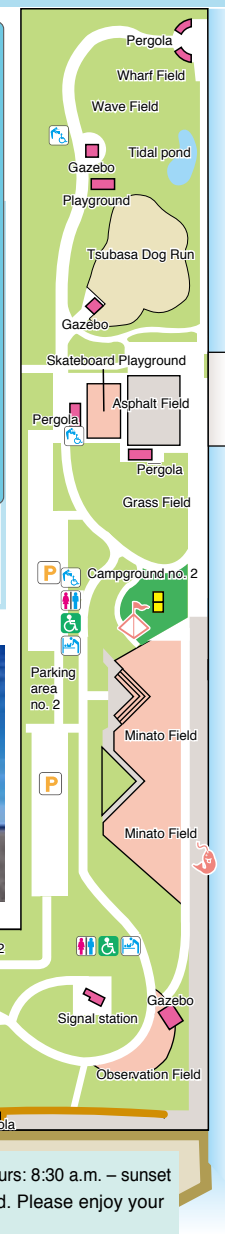
**Opened** July 6, 1991  
**Area** 199,532.56 m<sup>2</sup> (including 75,610.00 m<sup>2</sup> of water)  
**Facilities** Campground no. 1: 20 sites  
Campground no. 2: 18 sites / Auto camping site: 22 sites / Fire circle  
kitchens: 5 / Outdoor hearths: 42  
Skateboard / Dog run / Shop  
Parking: Area no. 1 - 85 spaces  
Area no. 2 - 190 spaces (300 yen for the first hour, 100 yen/30 min thereafter)  
**Campground Closed / Every Wednesday**  
• If Wed. is a hol., the campground is closed the following Thu. However, the campground does not close between 3/26 – 4/5 and 7/21 – 8/31.  
• For urgent matters on Wed., please contact Oi Sports Center.  
• New Year's holiday (Dec. 29 – Jan. 3)  
• Winter lodging (lodging not permitted from Dec. – Feb.)



**Keikyu bus:** Get on the Mori 32 bus (Jonanjima Loop) at the east entrance to JR Omori Station, in front of Heiwajima Station, or in front of Tokyo Monorail Ryutsu Center Station and get off at Jonanjima 4-chome/3 min. walk



**Tsubasa Beach** Length: Approx. 440 m Width: 75 m Hours: 8:30 a.m. – sunset  
Note: Shellfish gathering permitted. Swimming/fishing prohibited. Please enjoy your visit and follow park rules.



## Aomi Kita Port Park



■**Features:** Connects Aomi Minami Port Park and Higashi Yashio Greenway and is adjacent to Aomi Passenger Ship Terminal.

■**Location:** 2 chome Aomi, Koto-ku

■**Contact:** Park Center  
Tel : 03-5500-2455



### Access

**New Transit Yurikamome:**  
Get off at Tokyo International Cruise Terminal Station/3 min. walk

## Aomi Minami Port Park



■**Features:** The land side and the sea side of this park have different features. This land side is modeled after a traditional Japanese garden. The sea side that runs along the channel is located right next to the container berths.

■**Location:** 2 chome Aomi, Koto-ku

■**Contact:** Park Center  
Tel : 03-5500-2455



### Access

**New Transit Yurikamome:**  
Get off at Telecom Center Station /4 min. walk

## Akatsuki Port Park



■**Features:** Enjoy views of the sea while fishing. Paid parking available (28 spots)

■**Location:** 3 and 4 chome Aomi, Koto-ku

■**Contact:** Park Center  
Tel : 03-5500-2455



### Access

**New Transit Yurikamome:**  
Get off at Telecom Center Station /20 min. walk

## Mizu-no-hiroba Park



■**Features:** The park is divided into three sections. Feel the sea breeze while looking out at the water buses.

■**Location:** 1 and 2 chome Aomi, Koto-ku  
3 chome Ariake, Koto-ku

■**Contact:** Park Center  
Tel : 03-5500-2455



### Access

**New Transit Yurikamome:**  
Get off at Aomi Station or Tokyo Big Sight Station/1 min. walk

## Shin-kiba Park



■**Features:** Enjoy a picnic on the grass while gazing at the sea. Please visit the website to make a reservation for barbecuing.

■**Location:** 2 chome Shin-kiba, Koto-ku

■**Contact:** Tatsumi Seaside Park Administration Office  
Tel : 03-5569-8672



### Access

**JR Keiyo Line:** Get off at Shin-kiba Station/7 min. walk  
**Yurakucho Line:** Get off at Shin-kiba Station/7 min. walk  
**Rinkai Line:** Get off at Shin-kiba Station/7 min. walk

## Tatsumi Greenway



■**Features:** Grassy field and a green tree-lined path. A famous spot to view the cherry blossoms, which is also used as a filming spot for TV dramas.

■**Location:** 1 and 2 chome Tatsumi, Koto-ku

■**Contact:** Tatsumi Seaside Park Administration Office  
Tel : 03-5569-8672



### Access

**Yurakucho Line:**  
Get off at Tatsumi Station

## Yumenoshima Greenway



■**Features:** The western side has a luscious green promenade and the sea breeze can be enjoyed on the eastern side that runs along the seaside.

■**Location:** 1, 2, and 3 chome Yumenoshima, Koto-ku

■**Contact:** Tatsumi Seaside Park Administration Office  
Tel : 03-5569-8672



### Access

**JR Keiyo Line:** Get off at Shin-kiba Station/3 min. walk  
**Yurakucho Line:** Get off at Shin-kiba Station/3 min. walk  
**Rinkai Line:** Get off at Shin-kiba Station/3 min. walk

## Minato-ga-oka Port Park



■**Features:** A park around a small hill behind the port. Visitors can enjoy strolling along tree-lined paths or having picnics.

■**Location:** 3 chome Yashio, Shinagawa-ku

■**Parking:** 16 spots



### Access

**Toei Bus:** From the East Exit of JR Shinagawa Station, get on the Route 98 Kou/Otsu (品98甲・乙) bus and get off at Tokyo Zeikan Oi Shucchjo/3 min. walk

## Keihinjima Tsubasa Park



■**Features:** Park has approx. 1km of shoreline facing Haneda Airport. View planes as they take off and land and imagine your own vacation.

■**Location:** 2 chome Keihinjima, Ota-ku

■**Parking:** 18 spots



### Access

**Keiyou Bus:** From the East Exit of JR Omori Station, Keiyou Omori Kaigan or Heiwajima stations, get on the Route 24 or 36 (森24 or 36) bus and get off at Keihinjima Kaijo Park

## Keihin Canalside Greenway



■**Features:** Greenway extends for approx. 2.5 km. Can walk the equivalent of one station when going to and from the racetrack or seaside park.

■**Location:** 1 and 5 chome Yashio, Shinagawa-ku



### Access

**Monorail:** Get off at Oi Keibajo Mae Station /4 min. walk  
**Toei Bus:** From the East Exit of JR Shinagawa Station, take the Route 91 (品91) bus and get off at Shinagawa Sogo Fukushima Center Mae

# Umi-no-Mori Park

Forest Creation Area is currently under construction and is closed to visitors, including for photography/filming. Please visit during special openings or when events are held.

## About Umi-no-Mori Project

Umi-no-Mori is a project that will transform a portion of the Inner Central Breakwater Reclamation Area, located at the entrance to the Port of Tokyo, into a forest with a planned area of approximately 149 hectares (including 54 hectares of water).

## 2 Features

**Recycling resources:** Tokyo have been working to create a forest that places importance on recycling resources, including making compost from leaves and branches pruned at Tokyo parks or from roadside trees, and then mixing that with soil generated by construction projects to create soil.

**Collaboration with citizens:** A community project in collaboration with private enterprises was completed in fall 2015. Development of the forest will continue through weeding, thinning and so on.

## Collaboration to create a forest

### Composting



Pruned leaves and branches from landscaping work performed in the parks and for roadside trees in Tokyo's 23 wards were turned into the compost needed as the foundation to plant Umi-no-Mori. This made effective use of resources and cuts costs. (Completed in FY2016)

### Tree planting



(Completed in FY2015)

### Current state of the forest



### Saplings funded by contributions



Fundraising and public appeals to support raising saplings and tree planting have been concluded. Thank you for your support!

### Growing saplings from acorns



## Umi-no-Mori Club

Umi-no-Mori Club is made up of members, including companies, that support the Umi-no-Mori project. Through a diverse array of exciting events held by members, Umi-no-Mori is introduced to the many who attend.



## Umi-no-Mori Inquiries

☎ 03-5320-5590 <https://www.kouwan.metro.tokyo.jp/kanko/uminomori/>

## Please visit the websites below to learn more about Sea Forest Waterway.

• Sea Forest Waterway Management Consortium (designated management):  
<https://www.uminomori.tokyo/en/>

# Marine Parks Calendar

Spring



Cherry blossoms in full bloom  
(Tatsumi Greenway)

Spring



Beautiful tulips  
(Symbol Promenade Park)

Summer



A perfect day for fishing  
(Wakasu Seaside Park)

Summer



Playing in the water at the beach  
(Kasai Marine Park)

Autumn



Tree dahlia  
(Oi Central Seaside Park)

Autumn



Rice harvesting  
(Tokyo Port Wild Bird Park)

Winter



Christmas is coming  
(Odaiba Marine Park)

Winter



The New Year's first sunrise  
(Jonanjima Seaside Park)



\* Usage of the facilities in this guide is subject to change depending on the COVID-19 situation.

## Waterfront Region Management Section, Tokyo Port Management Office

Permits to occupy a park and inquiries on other procedures, etc. ----- ☎ 03-5463-0231

Park manager (designated manager)	Parks under management	Telephone (management office)
Tokyo Rinkaifukutoshin Group -----	Odaiba Marine Park and 10 other parks ----- (p 3, 4, 5, 6, 15)	☎ 03-5531-0852 ☎ 03-5500-2455 (Filming and photography)
Tokyo Port Terminal Corporation -----	Tatsumi Seaside Park and 6 other parks ----- (p 8, 15, 16)	☎ 03-5569-8672
Kasai Marine Park Partners -----	Kasai Marine Park (p 7) -----	☎ 03-5696-4741
Wakasu Seaside Park Group -----	Wakasu Seaside Park (p 13) -----	☎ 03-3522-3225 ☎ 0570-072-562 (Golf Links)
"Amenis Group" for Marine Parks Management team -----	Oi Central Seaside Park (p 11, 12) -----	☎ 03-3790-2378
	Jonanjima Seaside Park (p 14) -----	☎ 03-3799-6402
	Shinagawa Kita Port Park and 13 other parks (p 16) ---	☎ 03-3790-2378
Tokyo Port Wild Bird Park Group -----	Tokyo Port Wild Bird Park (p 9, 10) -----	☎ 03-3799-5031
Ariake Tennis Management Team -----	Ariake Tennis Park (Scheduled to reopen in FY2023) ---	☎ 03-3529-3301

2	3	4	5
1			
6	7	8	9

Front cover

1. Odaiba Marine Park

2. Harumibashi Park

3. Mizu-no-hiroba Park

4. Wakasu Seaside Park

5. Kasai Marine Park

6. Tatsumi Greenway

7. Tokyo Port Wild Bird Park

(Common kingfishers)

8. Keihin Canalside Greenway

9. Keihinjima Tsubasa Park

## Bureau of Port and Harbor official SNS accounts - Providing information on Port of Tokyo and Tokyo Waterfront City.

Twitter [https://twitter.com/tocho\\_kouwan](https://twitter.com/tocho_kouwan)

Facebook <https://www.facebook.com/Port.of.Tokyo.Japan>



TOKYO METROPOLITAN GOVERNMENT

## Marine Parks Section, Waterfront Development Division, Bureau of Port and Harbor

2-8-1 Nishi-Shinjuku, Shinjuku Ward, Tokyo 163-8001

☎ 03-5320-5576 (direct)

<https://www.kouwan.metro.tokyo.lg.jp/kanko/park/>



### Marine Parks Guide

Issued April 2022

Issue: Marine Parks Section, Waterfront Development Division,  
Bureau of Port and Harbor, Tokyo Metropolitan Government  
Production and printing: Shinso Create  
Registration no.: (2) 32



Printed on recycled paper made using  
70% waste paper pulp.

